THE METEOROLOGICAL OFFICE

M 06.1/41
G 786

MONTHLY WEATHER REPORT

COMPILED FROM RETURNS OF OFFICIAL AND VOLUNTARY OBSERVERS

MET. O. 869 UDC 551 506 1(41-4)

MARCH 1974

VOLUME 91 NUMBER 3

N.O.A.A.
U.S. Dept. of Commerce

Rather dull and quiet; short interludes of changeable weather.

A large anticyclone was centred over northern Europe for most of the month. Over the United Kingdom, low-pressure systems on the periphery of the anticyclone were usually shallow and slow-moving but occasionally during the first two weeks and more frequently during the third week more active depressions and fronts crossed the country from the Atlantic.

Weather

The first half of the month was rather cold but it became milder later. Although rainfall was mainly slight there were heavy falls at times with occasional thunder, especially during the third week. Hail, snow or sleet (snow mixed with rain or drizzle) also occurred but mostly during the first three weeks. Eastern and southern districts of Great Britain were the most affected by fog which was reported more often after the 21st than before.

Wind

Although mostly light or moderate, winds were often fresh or strong on exposed coasts but the frequency of gales was below average in most places. Easterly winds predominated but there were occasional westerlies, especially during the third week which was the windiest period of the month. Gusts of 50 kt or more were recorded at a number of places and the high-level station at Snaefell (Isle of Man) had a gust of 74 kt on the 17th.

Temperature

Mean monthly temperatures were generally within 1 degC of average. They were above average in northern Scotland, in north-western England and in parts of eastern and south-eastern England, but near or below average in other districts. The first two weeks were mostly rather cold and frost often occurred at night. The 9th to 11th was a particularly cold period in parts of the Midlands and southern England where temperatures rose no higher than 3°C at a number of places. The second half of the month was milder generally but frost still occurred frequently in Scotland, in the Midlands and in eastern and southern England. The last few days were mild and in many places temperatures reached 15°C to 19°C, the maximum temperature of 19.8°C on 31st at Kinlochewe (Ross and Cromarty) being the highest March temperature recorded in Scotland since 1965.

Rainfall (including melted snow)

Monthly rainfall exceeded the average in the west of Northern Ireland, in parts of northern England and in a few small areas of southern England. Eastern Scotland and part of the northern Welsh coast were also wetter than normal and a few places had over 150 per cent of their average rainfall. By contrast, in parts of South Wales, in other small areas of southern England and in much of north-western Scotland, rainfall was less than half of average. Cape Wrath (Sutherland) had a total of 12 mm of rainfall representing only 16 per cent of the average for that station. In other districts rainfall totals ranged from 50 to 100 per cent of average. Until the 21st showers or more prolonged periods of rain occurred frequently and snow, sleet and hail also fell at times. The precipitation was mainly slight but there were some heavy falls especially during the third week and these were occasionally accompanied by thunder. In the 24 hours from 09 GMT on the 15th, a fall of 77.0 mm was recorded at Honister Pass (Cumbria) and two days later 70.1 mm of rain fell in 24 hours at Loch Thom (Renfrewshire). During the last ten days rain or drizzle was well-scattered and mainly slight but one or two outbreaks of heavy rain occurred in central and southern Scotland and a few thunder-storms were reported in southern districts of England and Wales.

Snow

Falls of snow or sleet occurred almost entirely during the first three weeks. They were usually slight and scattered but occasionally in Great Britain falls were heavier and more widespread. However, the snow did not lie for long except on the higher slopes of the Scottish mountains. On the 1st central and eastern Scotland and parts of northern England had 10 to 20 cm of snow and an undrifted depth of 23 cm was measured at Ashintully Castle (Perthshire). Between the 9th and 12th snow fell in the southern half of England and Wales and for a short time there were 8 to 16 cm at some places on high ground.

Sunshine

Northern Scotland was sunnier than normal and monthly totals reached 130 to 150 per cent of average in northernmost districts. Baltasound (Shetland), with a total of nearly 121 hours, had its sunniest March since records began in 1907 although this total was equalled in March 1937. In south-western Scotland, Northern Ireland and in some western and southern districts of England and Wales sunshine amounts were near or a little above average but elsewhere they were mostly between 60 and 90 per cent of average. There were no prolonged sunny spells but many places, especially in the west and north, had some sunny days.

Fog

Eastern and southern districts of Great Britain were the most frequently affected by overnight fog which occurred more often after the 21st than before. There were occasional patches of freezing fog and in some places dense fog persisted throughout the daytime. Fog enshrouded hills in the west and north on a few days and patches of sea fog were reported on coasts bordering the North Sea and the English Channel at times during the second half of the month.

Miscellaneous Phenomena

The aurora was observed on 10 nights in Scotland.

Table 1 District values

District	air temperature °C					mean 30-cm earth temp °C	rain-days	rainfall	sun-shine
	Highest Max. *	Lowest Min. *	max.	min.	mean				
			difference from average					% of average	
0 Scotland N	17.0	-2.6	+0.2	+0.1	+0.2	+0.4	-5	63	110
1 Scotland E	17.0	-3.0	-0.6	+0.2	-0.2	+0.9	+2	112	87
2 England E & NE	14.3	-7.2	-0.6	+0.2	-0.2	+0.7	+4	98	89
3 East Anglia	17.4	-5.5	-0.3	+0.6	+0.2	+0.8	-1	72	90
4 Midland Counties	16.7	-3.9	-0.4	+0.1	-0.1	+0.5	0	80	94
5 England SE & Central S	16.7	-3.0	0.0	+0.2	+0.1	+0.4	0	71	97
6 Scotland W	16.4	-4.6	-0.2	0.0	-0.1	+0.4	-1	77	94
7 Eng NW & Wales N	17.9	-3.6	+0.2	+0.3	+0.3	+0.6	-1	85	100
8 Eng SW & Wales S	16.9	-5.0	-0.5	-0.5	-0.5	+0.2	+1	73	89
N Ireland	15.5	-4.6	-0.4	-0.4	-0.4	0.0	-4	68	100
Scotland	17.0	-4.6	-0.2	+0.1	0.0	+0.6	-1	84	97
England & Wales	17.9	-7.2	-0.3	+0.1	0.0	+0.5	+1	80	93

*Highest maximum and Lowest Minimum of District Value Stations

Published by Her Majesty's Stationery Office
© Crown Copyright 1974

Additional to Monthly Parts, each Annual Volume of the Weather Report includes an explanatory Introduction and a Summary for the Year.

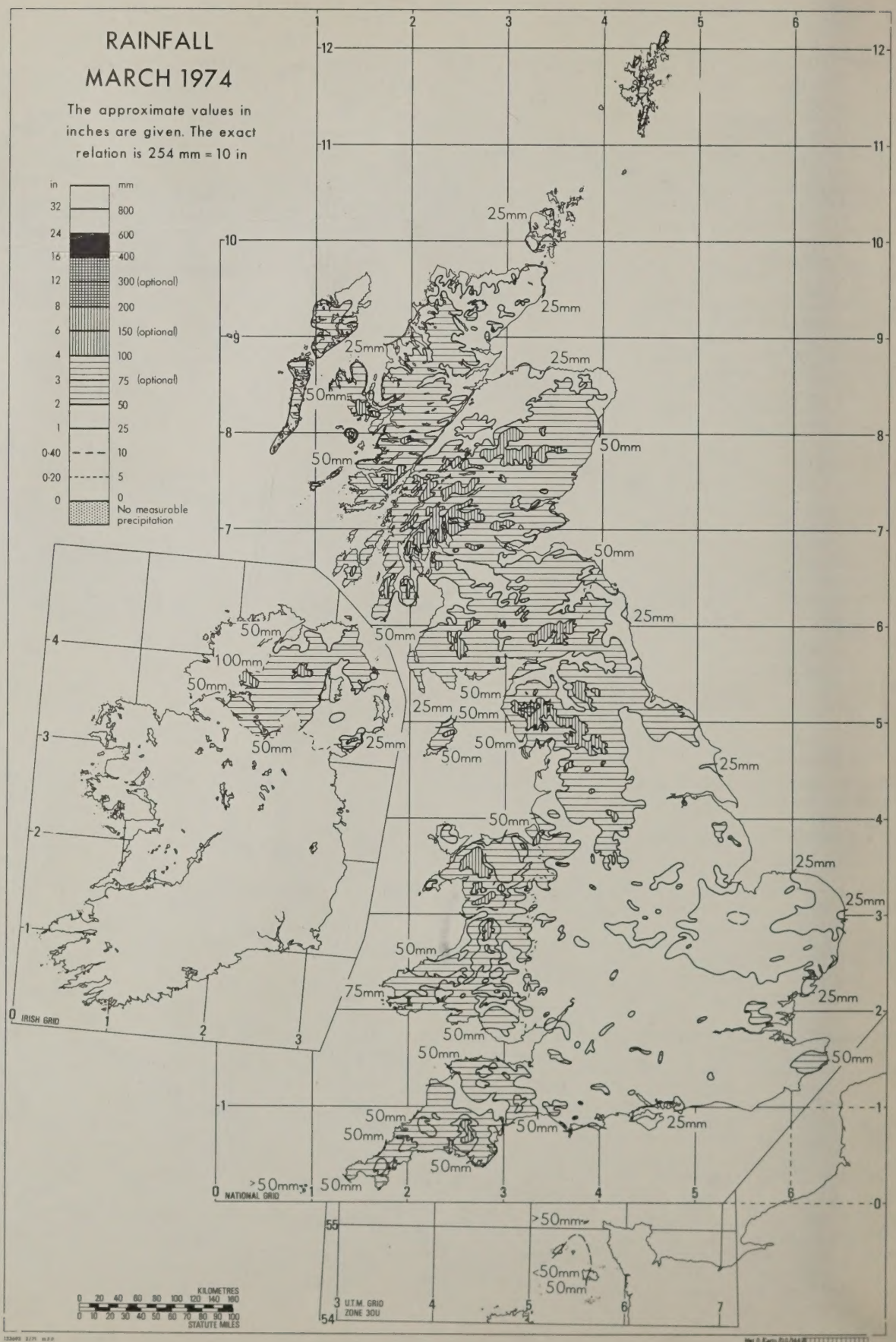
RAINFALL
MARCH 1974
The approximate values in inches are given. The exact relation is 254 mm = 10 in
in
mm
32 800
24 600
16 400
12 300 (optional)
8 200
6 150 (optional)
4 100
3 75 (optional)
2 50
1 25
0·40 10
0·20 5
0 0
No measurable precipitation
25mm
50mm
100mm
75mm
>50mm
<50mm
IRISH GRID
NATIONAL GRID
U.T.M. GRID ZONE 30U
KILOMETRES
STATUTE MILES

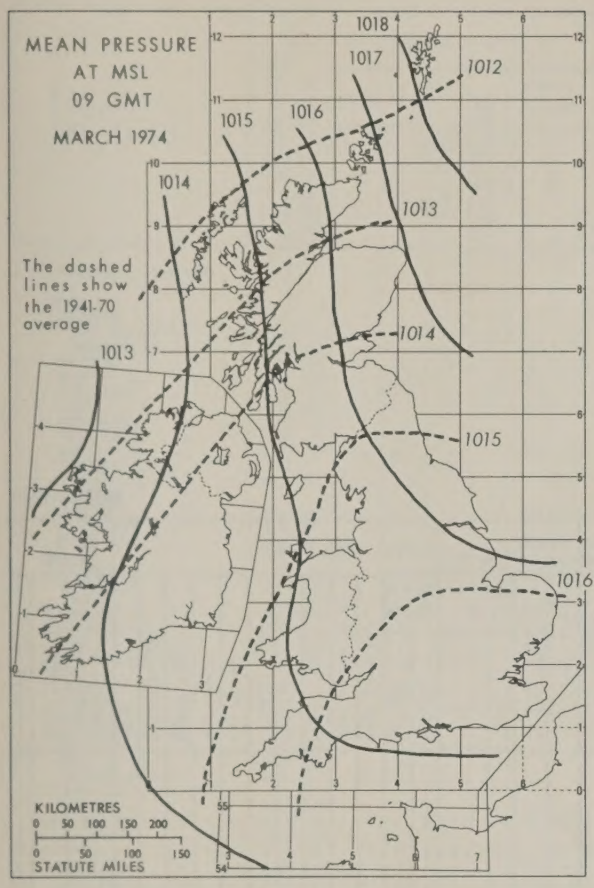
MEAN PRESSURE
AT MSL
09 GMT
MARCH 1974
The dashed lines show the 1941-70 average
1018
1017
1012
1015
1016
1014
1013
1013
1014
1015
1016
KILOMETRES
0 50 100 150 200
0 50 100 150
STATUTE MILES

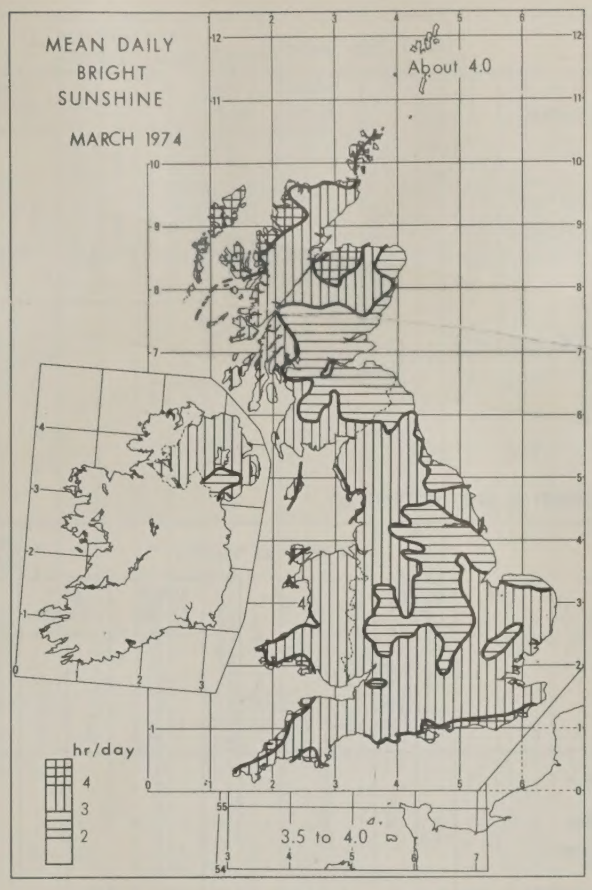
MEAN DAILY
BRIGHT
SUNSHINE
MARCH 1974
About 4.0
hr/day
4
3
2
3.5 to 4.0

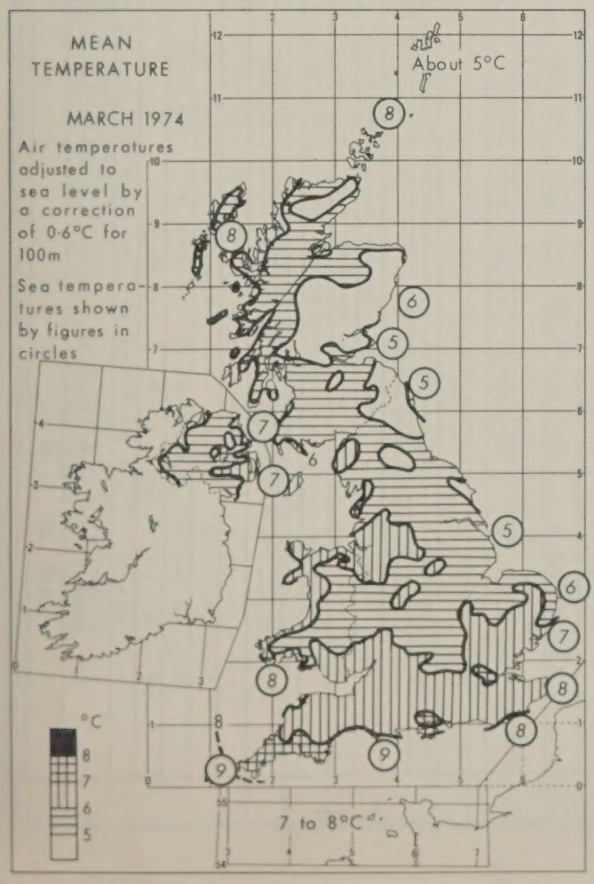
MEAN
TEMPERATURE
MARCH 1974
Air temperatures adjusted to sea level by a correction of 0·6°C for 100m
Sea temperatures shown by figures in circles
About 5°C
°C
8
7
6
5
7 to 8°C

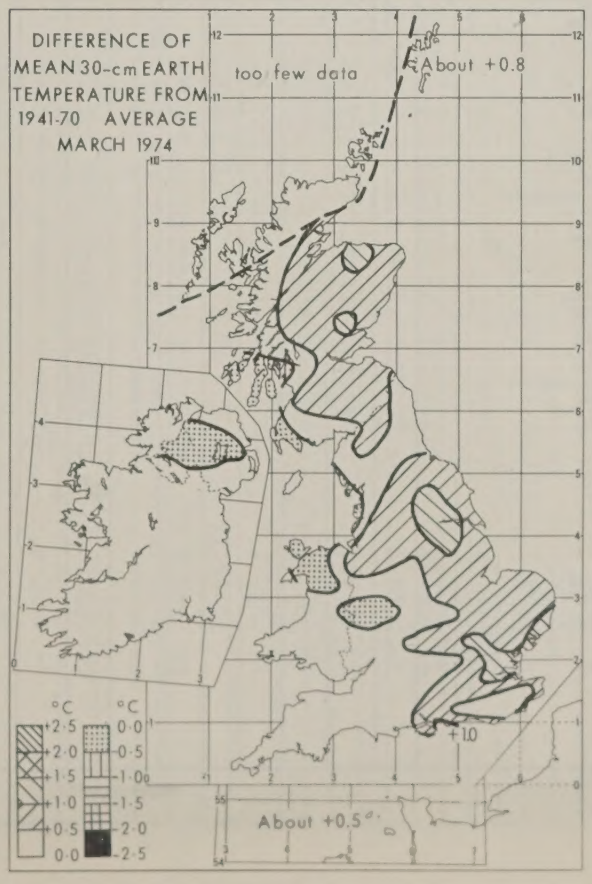
DIFFERENCE OF
MEAN 30-cm EARTH
TEMPERATURE FROM
1941-70 AVERAGE
MARCH 1974
too few data
About +0.8
+1.0
About +0.5
°C
+2·5
+2·0
+1·5
+1·0
+0·5
0·0
°C
0·0
-0·5
-1·0
-1·5
-2·0
-2·5

TABLE 2 SOLAR RADIATION AND ILLUMINATION

MARCH 1974

SEE ANNUAL SUMMARY.

TABLE 3 SUMMARY OF DAILY OBSERVATIONS

MARCH 1974

DISTRICT COUNTY AND PLACE	TERMINAL H(GMT) OF OBSERVATION MAX.	MIN.	HEIGHT OF STATION ABOVE MSL (METRES)	AIR TEMPERATURE IN DEGREES C: MEANS OF MAX. (A)	MIN. (B)	DAILY MEAN (MEAN OF A+B)	DIFFERENCE FROM 1941-70 AVERAGE	HIGHEST MAXIMUM MAX.	DATE	LOWEST MINIMUM MIN.	DATE	MEAN EARTH TEMPERATURE 30 CM DEGREES C	100 CM DEGREES C	RAINFALL (TERMINAL H 09 GMT): TOTAL FALL (MM)	PERCENTAGE OF 1941-70 AVERAGE	MOST IN A DAY AMOUNT (MM)	DATE	WEATHER (NUMBER OF DAYS): PRECIPITATION 0.2 MM OR MORE	1.0 MM OR MORE	SNOW OR SLEET	SNOW LYING AT 9H	HAIL	ICE PELLETS,ETC.	THUNDER HEARD	FOG AT 9H	AIR FROST	GRASS MIN BELOW 0 DEG C	CONCRETE MIN BELOW 0 DEG C	GALE	BRIGHT SUNSHINE DAILY MEAN (HOURS)	PERCENTAGE OF 1941-70 AVERAGE	EXPOSURE
0 SCOTLAND N																																
ZETLAND																																
BALTASOUND	9	9	24	7.7	1.7	4.7	+0.5	11.7	30	-3.0	13	4.7	-	50	55	11	1	13	9	3	0	0	0	0	0	7	-	-	2	3.89	151	-
LERWICK	21	9	82																													
PSYCHROMETER				6.5	2.5	4.5	-	9.7	30	-0.1	14.15	-	-	44	-	13	1.16	11	10	3	1	0	2	0	0	2	14	13	0	4.01	144	-
SCREEN				6.8	2.5	4.7	+0.9	9.7	30	-0.3	3	-	-	-	-	-	-	-	-	-	-	-	-	-	-	-	-	-	-	-	-	-
ORKNEY																																
KIRKWALL AIRPORT ...	21	9	26	7.4	2.6	5.0	+0.3	10.2	30	-0.5	3	-	-	25	-	4	1	13	8	4	0	1	2	0	0	2	12	12	0	3.65	114	-
STENNESS	9	9	23																													
SULE SKERRY	21	9	13	-	-	-	-	-	-	-	-	-	-	-	-	-	-	-	-	-	-	-	-	-	-	-	-	-	-	-	-	-
CAITHNESS																																
DOUNREAY	9	9	21																													
KEISS	9	9	30	7.3	2.4	4.9	-	10.4	7	-2.3	2	4.8	5.1	28	-	6	1	14	9	2	-	0	2	0	0	6	9	-	0	3.98	-	
WICK	21	9	36	7.3	2.7	5.0	+0.3	10.1	7	-2.6	2	-	-	35	66	5	21	16	10	2	0	0	5	0	0	5	10	9	0	3.33	95	-
SUTHERLAND																																
CAPE WRATH	21	9	112	8.0	3.5	5.7	+0.6	17.8	31	0.2	1	-	-	12	16	2	17	13	7	3	0	0	3	0	0	0	3	3	1	4.41	-	-
LAIRG				8.4	0.1	4.3	-	16.3	31	-4.9	3	4.0	4.7	45	-	14	12	16	7	10	3	3	0	0	2	13	19	-	0	3.84	-	-
STRATHY	9	9	37	8.9	1.3	5.1	+0.6	16.2	31	-4.7	20	-	-	22	-	5	12	14	8	7	0	1	1	0	1	7	-	-	0	3.90	121	-
ROSS & CROMARTY																																
ACHNASHELLACH	9	9	67	9.8	1.0	5.4	+0.4	18.9	31	-3.1	20	-	-	71	44	25	17	14	10	5	3	0	4	1	0	9	-	-	0	-	-	-
BALMACARA	9	9	4	10.1	2.8	6.5	-	16.5	31	-1.5	20	-	-	71	-	27	17	12	9	3	0	0	5	1	0	4	-	-	0	-	-	-
CONTIN(CRAIGDARROCH) ...	9	9	38	9.5	0.2	4.9	-	17.1	31	-5.5	2	-	-	51	-	10	12	14	11	3	3	1	0	0	6	13	20	-	0	-	-	-
FORTROSE	9	9	5	7.3	2.4	4.9	-0.4	11.0	7	-1.0	2	-	-	34	92	9	12	10	8	0	0	0	0	0	1	1	-	-	0	3.66	109	-
INVERPOLLY	9	9	14	9.6	2.3	5.9	-	18.8	31	-2.5	20	5.2	-	35	-	9	17	13	11	-	-	-	-	-	-	3	15	-	-	-	-	-
KINLOCHEWE	9	9	23	10.0	1.0	5.5	-	19.8	31	-4.3	20	4.7	-	63	-	29	17	13	9	3	2	0	0	0	0	10	26	-	0	3.42	-	-
POOLEWE	9	9	6	10.2	2.7	6.5	-	19.2	31	-0.7	20	-	-	38	-	18	18	9	7	1	0	0	0	0	1	3	22	-	0	4.62	-	-
RUBH RE	21	9	16	8.7	3.5	6.1	-	16.0	31	0.0	5	-	-	28	-	7	21	12	9	2	0	0	2	0	0	0	3	1	1	-	-	-
STORNOWAY	21	9	3	8.4	3.0	5.7	+0.1	13.0	31	-1.5	2	-	-	32	-	9	21	12	7	6	0	0	3	0	0	4	8	8	0	4.76	136	-
STRATHCONON	9	9	107	8.9	-0.2	4.3	-	17.6	31	-5.5	2	-	-	64	-	13	17	16	11	5	2	0	0	1	-	12	25	-	0	-	-	-
TARBATNESS	21	9	18	7.4	2.8	5.1	0.0	13.2	31	-2.0	2	-	-	33	-	9	12	13	9	1	0	0	0	0	0	3	-	-	0	-	-	-
INVERNESS																																
BENBECULA	21	9	6	8.8	2.8	5.8	-0.1	13.0	30	-1.6	4	-	-	56	-	15	17	11	9	2	0	4	2	1	0	5	12	11	0	4.27	117	-
CORPACH	9	9	8	9.8	2.0	5.9	-	17.7	31	-1.5	6	-	-	82	-	27	17	13	12	0	0	0	0	0	-	6	-	-	0	-	-	-
DALWHINNIE	9	9	351	6.2	-1.1	2.5	-	15.0	30	-8.2	2	-	-	44	-	13	17	13	11	12	4	0	0	0	-	20	27	-	0	3.35	-	S
GLENMORE LODGE	9	9	341	7.7	-0.9	3.4	-	17.0	30	-7.5	2	-	-	49	-	10	3	18	11	12	11	0	1	0	2	19	29	23	0	4.26	-	S
INVERNESS	9	9	4	8.7	1.9	5.3	-	17.0	31	-1.5	2	-	-	35	-	10	12	9	7	2	0	0	1	0	3	5	17	-	0	3.90	-	-
ISLE OF RHUM	9	9	5	9.3	2.4	5.9	-	14.5	31	-0.9	2,21	5.6	6.3	131	-	51	21	11	11	1	1	3	0	1	1	7	16	-	1	-	-	-
LAGGANLIA	9	9	250	8.0	-1.3	3.3	-	17.3	30	-7.4	21	-	-	41	-	9	17	16	11	11	6	0	0	0	1	19	25	-	0	-	-	-
ONICH	9	9	15	9.3	1.9	5.6	+0.1	17.0	31	-2.0	2,3,21	-	-	59	42	19	17	11	8	-	0	-	-	-	1	5	10	-	-	3.01	101	S
PRABOST	9	9	67	9.1	2.0	5.5	-	16.1	31	-2.0	2	-	-	56	-	23	17	13	8	1	2	2	3	2	1	6	20	-	0	4.49	-	-
1 SCOTLAND E																																
NAIRN																																
NAIRN	9	9	6	8.5	0.9	4.7	-0.5	16.5	31	-2.6	2	-	-	27	-	8	12	11	5	1	0	0	1	0	1	12	23	-	0	4.33	120	-
MORAY																																
ELGIN	9	9	15	9.4	2.0	5.7	-	16.5	31	-2.3	2	-	-	26	-	9	12	14	6	-	0	-	-	-	0	5	7	-	-	4.05	-	-
FORRES	9	9	50	9.0	1.9	5.5	+0.4	17.0	31	-3.0	2	4.7	5.0	29	-	9	12	10	6	1	1	1	0	0	1	5	20	-	0	4.52	126	-
GORDON CASTLE	9	9	32	8.8	2.0	5.4	+0.2	15.9	30	-1.2	2,14	-	-	25	58	8	21	11	6	1	0	0	0	0	-	3	-	-	0	4.50	129	-
GRANTOWN-ON-SPEY ...	9	9	229	8.2	-1.2	3.5	-	18.5	30	-7.2	2	-	-	36	-	8	21	13	7	8	4	0	1	0	0	19	28	-	0	4.23	-	-
KINLOSS	21	9	5	8.9	1.3	5.1	0.0	17.1	31	-3.9	2	5.2	-	27	-	8	12	9	7	3	0	0	1	0	1	9	23	17	0	4.30	-	-
LOSSIEMOUTH	9	9	6	-	-	-	-	-	-	-	-	-	-	-	-	-	-	-	-	-	-	-	-	-	-	-	-	-	-	-	-	-
BANFF																																
BANFF	9	9	24	7.7	2.6	5.1	-	13.0	22	-0.6	2	-	-	47	-	13	1	13	9	-	0	-	-	-	2	1	-	-	-	3.02	-	-
GLENLIVET	21	9	215	8.1	0.4	4.3	-	17.9	30	-3.6	21	-	-	35	-	9	12	16	9	14	2	2	1	0	2	11	25	21	0	4.19	-	-

TABLE 3 SUMMARY OF DAILY OBSERVATIONS

MARCH 1974

DISTRICT COUNTY AND PLACE	MAX. TERMINAL HIGHT OF OBSERVATION MIN.	HEIGHT OF STATION ABOVE MSL (METRES)	AIR TEMPERATURE IN DEGREES C: MEANS OF MAX. (A)	MEANS OF MIN. (B)	DAILY MEAN (MEAN OF A+B)	DIFFERENCE FROM 1941-70 AVERAGE	HIGHEST MAXIMUM MAX.	HIGHEST MAXIMUM DATE	LOWEST MINIMUM MIN.	LOWEST MINIMUM DATE	MEAN EARTH TEMPERATURE 30 CM DEGREES C	MEAN EARTH TEMPERATURE 100 CM DEGREES C	RAINFALL (TERMINAL H 09 GMT): TOTAL FALL (MM)	PERCENTAGE OF 1941-70 AVERAGE	MOST IN A DAY AMOUNT (MM)	MOST IN A DAY DATE	WEATHER (NUMBER OF DAYS): PRECIPITATION 0.2 MM OR MORE	PRECIPITATION 1.0 MM OR MORE	SNOW OR SLEET	SNOW LYING AT 9H	HAIL	ICE PELLETS, ETC.	THUNDER HEARD	FOG AT 9H	AIR FROST	GRASS MIN. C BELOW 0 DEG. C	CONCRETE MIN. C BELOW 0 DEG. C	GALE	BRIGHT SUNSHINE DAILY MEAN (HOURS)	PERCENTAGE OF 1941-70 AVERAGE	EXPOSURE
1 SCOTLAND E -CONTINUED																															
ABERDEEN																															
ABERDEEN																															
DYCE AIRPORT	21-9	58	7.2	1.5	4.3	-0.2	11.6	22	-3.6	29	-	-	62	-	13	21	16	15	7	0	0	4	0	0	8	10	10	0	3.03	88	-
MANNOFIELD	9 9	52	6.8	1.8	4.3	-0.2	10.8	7	-1.5	2,29,30	-	-	62	127	14	21	16	14	1	0	0	0	0	0	4	10	-	0	3.04	87	-
BALMORAL	9 9	283	6.2	-0.8	2.7	-0.2	15.3	30	-6.2	21	-	-	77	157	20	19	19	13	13	9	0	0	0	-	15	25	-	0	-	-	-
BRAEMAR	9 9	339	6.4	-1.0	2.7	0.0	15.2	30	-7.6	21	-	-	77	147	10	19	18	15	-	13	-	-	-	0	16	24	-	-	3.12	105	-
CRAIBSTONE	9 9	91	6.8	1.5	4.1	-0.3	11.0	22	-1.8	30	4.4	4.7	54	106	11	21	15	12	5	1	0	0	0	6	6	14	-	0	3.05	87	-
DINNET	9 9	177	7.3	0.1	3.7	-	16.4	30	-5.0	2	3.9	-	63	-	13	19	17	14	-	0	-	-	-	2	13	21	-	-	3.32	-	-
FRASERBURGH	21-9	18	-	-	-	-	-	-	-	-	-	-	-	-	-	-	-	-	-	-	-	-	-	-	-	-	-	-	-	-	-
FYVIE CASTLE	9 9	66	7.4	-0.1	3.7	-	12.5	22	-5.0	2	-	-	77	137	13	4,19,21	21	12	2	-	0	2	0	-	13	18	-	0	-	-	S
GARTLY	9 9	146	7.2	0.8	4.0	-	14.8	30	-2.5	14,30	-	-	78	-	19	19	16	13	-	-	-	-	-	-	8	16	-	-	-	-	-
INVERURIE SEWAGE WORKS	9 9	54	-	-	-	-	-	-	-	-	-	-	-	-	-	-	-	-	-	-	-	-	-	-	-	-	-	-	-	-	-
KINCARDINE																															
BANCHORY	8 8	77	7.2	1.2	4.2	-	13.5	30	-2.6	2	-	-	77	-	14	12	16	14	10	3	1	4	1	2	8	11	10	0	3.13	-	-
FETTERCAIRN	9 9	171	-	-	-	-	-	-	-	-	-	-	-	-	-	-	-	-	-	-	-	-	-	-	-	-	-	-	-	-	-
STONEHAVEN	9 9	4	7.1	2.2	4.7	-0.2	11.0	7	-1.5	19	-	-	59	-	12	12	16	16	0	0	0	0	0	2	5	-	-	0	2.57	76	-
ANGUS																															
ARBROATH	9 9	28	6.6	2.6	4.6	-	10.0	16	-1.0	2	-	-	67	-	11	13	20	13	0	0	0	0	0	0	2	7	-	0	2.49	67	-
BUDDON NESS	9 9	5	-	-	-	-	-	-	-	-	-	-	-	-	-	-	-	-	-	-	-	-	-	-	-	-	-	-	-	-	-
DUNDEE	9 9	45	7.2	2.3	4.7	-0.3	11.6	22	-1.1	2	4.8	-	62	137	11	1	19	14	3	1	0	0	0	0	5	12	-	0	2.64	80	-
MONTROSE	9 9	57	6.6	2.1	4.3	-	11.5	22	-2.0	2	-	-	54	123	7	12	21	13	3	0	0	4	0	0	5	12	-	0	-	-	-
MYLNEFIELD	9 9	30	6.9	2.3	4.6	-	11.5	22,30	-1.1	21	5.0	5.7	49	-	6	13	20	14	1	0	0	0	0	3	6	14	-	0	2.86	-	-
USAN	21-9	30	6.5	2.7	4.6	-	9.6	7	-1.0	2	-	-	55	-	10	13	18	14	2	0	0	0	0	0	1	7	-	0	2.84	-	-
WHITEHILLOCKS	9 9	258	6.3	-0.1	3.1	-	15.0	30	-5.2	31	-	-	97	-	17	1	21	20	4	9	0	0	0	9	11	18	-	0	-	-	S
PERTH																															
ABERFOYLE	9 9	27	8.3	0.1	4.2	-	16.0	30	-6.0	3	-	-	99	-	15	19	16	14	3	-	0	0	0	-	12	-	-	0	-	-	-
ARDTALNAIG	9 9	130	7.4	1.2	4.3	-	16.3	30	-3.0	2,3	-	-	77	-	10	17	19	15	5	1	0	0	2	0	7	17	-	0	2.96	-	-
ASHINTULLY CASTLE ...	9 9	341	5.9	-0.5	2.7	-	14.7	30	-6.6	2	-	-	60	-	12	19	18	13	13	14	0	0	0	10	17	19	-	0	-	-	-
BLAIRGOWRIE	9 9	70	7.2	1.6	4.4	-	13.8	30	-3.9	2	4.3	-	56	-	9	14	19	12	-	-	-	-	-	-	5	14	-	-	2.70	-	-
CALLANDER	9 9	107	7.0	0.7	3.9	-	14.3	30	-5.0	2	-	-	101	-	21	18	15	12	8	4	0	0	0	0	8	15	-	0	-	-	-
DALL	9 9	232	-	-0.9	-	-	-	-	-7.6	3	-	-	68	-	13	16	15	13	11	7	0	0	0	0	18	23	-	0	-	-	-
DRUMMOND CASTLE ...	9 9	113	7.0	0.7	3.9	-	14.4	30	-5.5	2	4.7	-	71	-	11	17	19	13	4	3	0	0	0	-	6	18	-	0	2.80	-	-
DUNBLANE	- -	80	-	-	-	-	-	-	-	-	-	-	-	-	-	-	-	-	-	-	-	-	-	-	-	-	-	-	2.91	-	-
FASKALLY	9 9	94	7.5	0.8	4.1	-	15.3	30	-6.0	2	4.2	4.8	64	-	14	17	18	12	6	3	0	0	0	2	9	17	-	0	-	-	-
GLENEAGLES	9 9	152	6.7	-0.2	3.3	-	13.8	30	-6.6	2	-	-	70	-	7	16	23	17	9	-	0	3	0	4	12	23	-	0	2.65	-	-
KINDROGAN	9 9	259	6.1	-0.8	2.7	-	13.6	30	-7.9	2	-	-	65	-	12	21	19	11	11	14	0	3	0	3	13	22	-	0	-	-	-
PERTH	9 9	23	7.6	1.6	4.6	-0.4	14.5	30	-4.5	2	-	-	48	104	8	19	16	11	0	0	0	0	0	3	6	15	-	0	2.45	77	-
PITLOCHRY	9 9	144	7.0	0.6	3.8	-	14.6	30	-5.8	2	-	-	55	-	10	21	21	12	3	4	0	0	0	1	9	17	-	0	2.67	-	-
STRATHALLAN	9 9	41	7.6	1.8	4.7	-	14.8	30	-2.9	2	-	-	53	-	11	19	18	12	5	2	1	2	0	2	6	-	-	0	-	-	-
KINROSS																															
KINROSS	9 9	116	7.2	0.8	4.0	-	14.6	30	-3.6	2	4.8	-	62	-	7	17	15	14	-	0	-	-	-	-	8	16	-	-	2.70	-	-
FIFE																															
BELLISTON	9 9	82	6.7	2.3	4.5	-	11.0	22	-1.8	2	4.9	-	65	-	11	1	19	14	3	1	0	3	0	3	4	13	-	0	-	-	-
GLENROTHES (GLENWOOD)	9 9	117	6.9	1.4	4.1	-	13.1	30	-1.7	2	-	-	51	-	6	19	17	14	-	-	-	-	-	-	7	15	-	-	2.65	-	-
KIRKCALDY	9 9	32	-	2.4	-	-	-	-	-1.0	2,19,21	-	-	53	-	7	14	19	16	7	0	0	1	0	0	4	13	-	0	2.82	88	-
LEUCHARS	21-9	10	7.2	2.1	4.7	-0.4	12.0	7	-2.4	2	-	-	49	123	8	1	20	13	4	1	0	2	0	1	7	10	9	0	2.58	70	-
PITREAVIE	21-9	40	7.6	2.3	4.9	-	14.7	30	-2.5	3	-	-	43	-	5	19	17	14	4	0	0	3	0	2	4	13	11	2	-	-	-
ST ANDREWS	9 9	18	6.9	2.3	4.6	-	12.3	22	-0.8	29	5.4	6.0	57	133	10	1	19	15	1	0	0	4	0	0	4	12	-	0	2.50	-	-
WEST LOTHIAN																															
LIVINGSTON	9 9	125	7.0	1.0	4.0	-	14.3	30	-4.2	3	-	-	46	-	8	17	20	14	3	0	0	3	0	1	9	14	-	0	-	-	-
MIDLOTHIAN																															
BUSH HOUSE	9 9	184	6.7	1.1	3.9	-	14.4	31	-2.4	21	4.2	4.7	62	-	15	17	20	14	5	1	1	1	0	4	7	18	-	0	2.48	-	-
EDINBURGH																															
BLACKFORD HILL ...	9 9	134	7.1	1.8	4.5	-0.6	14.2	31	-1.5	2	-	-	53	147	15	17	17	13	4	0	0	4	0	5	2	13	-	0	2.44	70	-
EAST CRAIGS	9 9	61	7.8	2.1	4.9	-	13.7	31	-3.1	3	5.1	-	43	-	7	17	19	13	1	0	2	1	0	3	4	15	-	0	2.58	-	-
ROYAL BOTANIC GARDEN	9 9	26	7.9	2.3	5.1	-0.2	13.4	31	-3.0	21	5.1	-	36	97	7	17	17	10	2	0	0	1	0	1	4	15	-	0	2.58	81	-
TURNHOUSE AIRPORT ...	21-9	35	7.7	2.4	5.1	0.0	14.6	30	-2.9	2	-	-	41	-	6	19	19	11	4	0	0	5	0	1	5	13	10	0	2.46	78	-
PENICUIK	9 9	189	7.1	1.0	4.1	0.0	15.6	31	-2.1	3,19,21	4.5	-	59	-	16	17	20	13	4	1	1	1	0	3	8	19	-	0	-	-	-
ROSLIN	9 9	152	6.9	1.6	4.3	-	14.3	31	-1.1	19	-	-	62	-	18	17	19	12	1	1	0	0	0	7	5	19	-	0	2.95	-	-
EAST LOTHIAN																															
DUNBAR	9 9	23	7.2	2.6	4.9	-0.5	13.0	22	-1.0	4	-	-	37	-	6	17	17	12	1	0	0	0	0	0	4	12	-	0	2.73	72	-
HADDINGTON	9 9	49	7.8	1.8	4.8	-	15.7	31	-3.3	3	-	-	50	-	9	17	17	12	2	0	0	2	0	1	6	12	-	0	2.63	-	S
NUNRAW ABBEY	9 9	195	6.5	1.1	3.8	-	13.5	31	-2.6	3	-	-	66	-	12	17	19	16	5	1	0	2	0	2	5	-	-	0	-	-	-
BERWICK																															
BLYTHE	9 9	262	6.5	0.3	3.4	-	13.8	30	-4.5	3	-	-	56	-	13	17	19	16	-	5	-	-	-	3	9	27	-	-	3.03	-	-
LEITHOLM	9 9	64	7.4	1.5	4.5	-	13.5	31	-2.1	2	5.0	-	49	-	12	17	20	15	0	0	0	0	0	4	7	17	-	0	2.85	-	-
MARCHMONT	9 9	152	6.9	1.0	3.9	-0.6	15.5	22	-2.7	31	-	-	57	124	12	17	19	18	6	0	0	0	0	8	7	-	-	0	2.60	83	S
ST ABBS HEAD	21-9	75	6.3	2.2	4.3	-0.6	11.7	7	-0.1	31	-	-	-	-	-	-	-	-	4	0	0	0	0	3	1	15	6	1	-	-	-
WHITCHESTER	9 9	255	6.0	0.6	3.3	-	12.1	22	-2.9	2	-	-	63	116	13	17	21	17	12	6	0	9	1	-	8	-	-	0	-	-	-
PEEBLES																															
BLYTH BRIDGE	9 9	253	6.8	0.5	3.7	-	14.8	30,31	-4.5	21	-	-	51	-	9	17	20	12	12	3	1	3	0	0	10	21	-	0	2.67	-	-
GLENTRESS	9 9	165	8.0	0.7	4.3	-	17.0	30	-6.0	3	-	-	49	-	11	3	17	14	-	0	-	-	-	5	10	-	-	-	-	-	-
STANHOPE FARM	9 9	226	7.5	0.2	3.9	-	15.9	30	-5.1	3	-	-	40	-	10	17	18	11	7	1	0	1	1	0	11	25	-	0	-	-	-
WEST LINTON	9 9	244	6.7	-0.1	3.3	-0.4	15.4	30	-4.4	21	3.4	4.1	54	94	19	17	19	11	8	0	0	0	0	1	13	19	-	0	-	-	-
SELKIRK																															
BOWHILL	9 9	168	7.6	0.9	4.3	-	15.8	30	-2.4	21	-	-	54	-	16	17	19	14	8	1	0	3	1	5	9	-	-	0	-	-	-
GALASHIELS	9 9	198	6.7	0.7	3.7	-	14.2	30	-3.7	21	-	-	54	-	17	17	18	15	9	1	0	5	1	4	9	20	-	0	2.52	-	S
ROXBURGH																															
GREYCROOK	9 9	76	7.8	1.2	4.5	-	15.0	30	-3.0	21	-	-	53	-	9	19	19	13	1	0	0	0	0	-	7	17	-	0	-	-	-
KELSO	9 9	34	8.2	1.7	4.9	-	15.5	31	-3.9	3	-	-	44	-	7	19	18	10	4	0	0	6	0	2	5	17	-	0	-	-	-
SOURHOPE	9 9	221	-	-	-	-	-	-	-	-	-	-	-	-	-	-	-	-	-	-	-	-	-	-	-	-	-	-	-	-	-
WAUCHOPE	9 9	155	7.2	0.7	3.9	-	14.6	31	-4.0	3	-	-	59	-	13	17	17	13	4	1	2	0	1	1	9	-	-	0	-	-	-

TABLE 3 SUMMARY OF DAILY OBSERVATIONS

MARCH 1974

DISTRICT COUNTY AND PLACE	MAX. TERMINAL H(GMT) MIN. OF OBSERVATION	HEIGHT OF STATION ABOVE MSL (METRES)	AIR TEMPERATURE IN DEGREES C: MEANS OF MAX. (A)	MEANS OF MIN. (B)	DAILY MEAN (MEAN OF A+B)	DIFFERENCE FROM 1941-70 AVERAGE	HIGHEST MAXIMUM MAX.	HIGHEST MAXIMUM DATE	LOWEST MINIMUM MIN.	LOWEST MINIMUM DATE	MEAN EARTH TEMPERATURE 30 CM DEGREES C	MEAN EARTH TEMPERATURE 100 CM DEGREES C	RAINFALL (TERMINAL H 09 GMT) TOTAL FALL (MM)	PERCENTAGE OF 1941-70 AVERAGE	MOST IN A DAY AMOUNT (MM)	MOST IN A DAY DATE	WEATHER (NUMBER OF DAYS) PRECIPITATION 0.2 MM OR MORE	PRECIPITATION 1.0 MM OR MORE	SNOW OR SLEET	SNOW LYING AT 9H	HAIL	ICE PELLETS,ETC.	THUNDER HEARD	FOG AT 9H	AIR FROST	GRASS MIN. BELOW 0 DEG C	CONCRETE MIN. BELOW 0 DEG C	GALE	BRIGHT SUNSHINE DAILY MEAN (HOURS)	PERCENTAGE OF 1941-70 AVERAGE	EXPOSURE
6A SCOTLAND W																															
ARGYLL																															
ACHAGLACHGACH	9 9	12	8.4	1.9	5.1	-	14.5	31	-7.5	3	-	-	64	-	22	21	13	8	-	0	-	-	-	0	9	14	-	-	-	-	-
AROS	9 9	37	9.4	1.8	5.6	-	14.9	30.31	-2.9	2	-	-	78	-	27	21	13	10	2	0	0	0	0	0	10	21	-	0	-	-	-
BENMORE(YOUNGER BOTANIC GARDEN) ...	9 9	12	7.9	1.8	4.9	-	14.1	30	-2.6	3	-	-	113	-	19	19	14	11	3	2	1	1	0	0	9	23	-	0	-	-	-
COLONSAY	9 9	30	8.1	3.4	5.7	-	12.5	30	0.0	21	-	-	60	76	21	21	12	9	1	-	0	3	0	3	0	-	-	1	-	-	-
DUNSTAFFNAGE	9 9	3	8.9	2.8	5.9	-	15.2	31	-1.7	3.4	-	-	62	-	17	21	14	11	1	0	1	1	1	0	4	14	-	0	-	-	-
GLENBRANTER	9 9	24	8.3	0.8	4.5	-	14.2	30	-4.7	3	-	-	92	-	18	21	15	9	3	3	1	1	1	0	13	20	-	0	-	-	-
KNAPDALE FOREST ...	9 9	40	8.5	1.4	4.9	-	14.6	31	-3.0	2.3	-	-	83	-	25	21	16	11	0	0	0	0	0	0	10	22	-	0	-	-	-
MACHRIHANISH	21-9	10	8.5	3.3	5.9	-	13.0	31	0.0	2.5.6	-	-	78	-	20	6	12	10	3	0	0	3	0	0	0	15	10	1	3.58	-	-
POLLOCH	9 9	10	10.1	0.9	5.5	-	(17.4)	31	-3.6	20	-	-	93	-	32	21	13	13	3	0	0	2	0	-	12	20	-	0	-	-	-
PORT ELLEN	9 9	18	-	-	-	-	-	-	-	-	-	-	-	-	-	-	-	-	-	-	-	-	-	-	-	-	-	-	-	-	-
RHUVAAL	21-9	20	8.3	3.7	6.0	-	13.0	29.31	0.2	2	-	-	76	-	24	21	15	9	1	0	0	2	1	1	0	8	4	1	-	-	-
TIREE	21-9	9	8.2	3.4	5.8	-0.4	11.1	23	-1.5	5	-	-	61	87	18	21	11	8	1	0	0	5	0	0	2	13	10	5	3.66	101	-
BUTE																															
BRODICK CASTLE	9 9	15	8.6	2.7	5.7	-	12.4	30	-0.8	3	6.0	-	90	-	17	6	14	11	0	0	2	0	0	0	6	13	-	0	-	-	-
KILDONAN	21-9	18	-	-	-	-	-	-	-	-	-	-	-	-	-	-	-	-	-	-	-	-	-	-	-	-	-	-	-	-	-
ROTHESAY	9 9	43	7.9	2.7	5.3	-	14.0	30	-0.5	1.3	4.7	5.4	76	-	24	21	13	9	2	0	1	0	0	0	2	11	-	0	-	-	-
DUNBARTON																															
ARROCHYMORE	9 9	37	7.7	1.7	4.7	-	15.0	30	-3.0	3	-	-	89	-	17	21	19	13	-	3	-	-	-	0	7	19	-	-	2.96	-	-
CUMBERNAULD	9 9	94	7.1	0.9	4.0	-	15.0	30	-4.4	3	-	-	65	-	11	6	18	13	1	0	0	0	0	2	6	11	-	0	-	-	-
FINNART	9 9	15	-	-	-	-	-	-	-	-	-	-	92	-	21	17	11	8	-	-	-	-	-	-	-	-	-	-	-	-	-
HELENSBURGH	9 9	89	6.9	1.5	4.2	-0.6	13.6	30	-2.0	3	-	-	115	-	23	21	19	15	3	3	0	0	0	1	6	-	-	2	2.94	-	-
SLOY	21-9	12	8.0	1.6	4.8	-	14.2	30	-3.6	21	-	-	104	-	29	21	17	13	2	-	0	0	0	0	9	-	-	0	-	-	-
STIRLING																															
EARLS HILL	21-9	335	4.9	0.0	2.5	-	13.6	30	-4.6	2	-	-	-	-	-	-	-	-	11	-	0	2	2	11	11	22	18	1	2.51	-	-
FALKIRK(SEWAGE WORKS)	9 9	3	7.7	2.0	4.9	-	13.9	22	-2.5	3	-	-	56	-	9	6	17	13	0	0	0	0	0	1	7	-	-	0	1.70	-	-
GRANGEMOUTH																															
B.P. REFINERY ...	9 9	2	8.2	2.5	5.3	-	14.2	22	-2.0	3	-	-	64	-	20	25	17	13	-	-	-	-	-	-	3	-	-	-	-	-	-
MUNICIPAL CHAMBERS ...	9 9	4	-	-	-	-	-	-	-	-	-	-	-	-	-	-	-	-	-	-	-	-	-	-	-	-	-	-	-	-	-
PARKHEAD	9 9	107	7.9	1.5	4.7	-	14.7	30	-3.0	2	4.5	-	60	-	13	21	14	12	-	2	-	-	-	1	9	-	-	-	-	-	-
STIRLING(BATTERFLATS)	9 9	38	8.1	1.4	4.7	-	15.6	30	-4.0	2	4.9	5.3	66	-	12	21	14	11	2	4	0	0	0	0	8	19	-	0	2.58	-	-
RENFREW																															
ABBOTSINCH AIRPORT ...	21-9	5	8.3	2.3	5.3	-0.2	15.4	30	-4.1	6	-	-	46	-	8	6	15	12	7	0	1	0	0	0	6	12	11	0	2.58	85	-
BARRHEAD	9 9	30	8.1	1.8	4.9	-	15.8	30	-3.7	3	-	-	48	66	10	6	15	9	1	0	0	1	1	0	7	17	-	0	-	-	-
GREENOCK	9 9	61	7.3	2.5	4.9	-0.6	13.3	30	-0.5	1	-	-	70	68	12	6	13	10	2	3	0	1	0	0	3	8	-	0	2.45	82	-
PAISLEY	9 9	32	8.3	2.7	5.5	-0.3	15.7	30	-1.1	6	5.1	6.2	51	72	10	6	15	12	2	0	0	0	0	0	3	12	-	0	2.33	80	-
LANARK																															
CAMPS RESERVOIR ...	9 9	295	6.7	-0.8	2.9	-	15.2	30	-6.8	3	-	-	53	-	11	17	18	14	12	4	0	1	0	4	15	-	-	0	3.46	-	-
CARNWATH	9 9	208	7.3	-0.3	3.5	-	16.4	30	-8.1	3	4.3	-	43	-	12	17	20	11	8	1	2	2	0	1	11	23	17	0	-	-	-
COATBRIDGE	9 9	78	7.9	1.4	4.7	-	16.0	30	-6.2	3	-	-	50	-	11	21	17	12	3	0	0	3	0	1	6	-	-	0	-	-	-
CRAWFORDJOHN	9 9	274	7.1	-0.4	3.3	-	15.5	30	-6.0	3	4.0	-	-	-	-	-	-	-	9	1	0	1	0	5	14	19	16	0	2.73	-	-
EAST KILBRIDE	9 9	178	7.2	1.3	4.3	-	15.2	30	-2.4	3	-	-	41	-	9	6	17	12	1	0	0	1	0	-	7	-	-	0	2.85	-	-
GLASGOW(SPRINGBURN) ...	9 9	107	7.5	1.5	4.5	-0.4	15.2	30	-1.5	2	-	-	54	86	13	21	18	14	4	0	0	1	0	0	6	16	-	0	2.59	93	-
LANARK	9 9	152	-	-	-	-	-	-	-	-	-	-	-	-	-	-	-	-	-	-	-	-	-	-	-	-	-	-	2.18	-	-
LEADHILLS	9 9	388	6.2	-0.6	2.8	-	14.3	30	-5.3	30	-	-	77	-	15	17	20	13	11	8	0	5	1	5	18	24	-	0	-	-	-
SALSBURGH	9 9	275	6.2	0.9	3.5	-	15.0	30	-3.4	2	-	-	-	-	-	-	-	-	1	-	0	1	0	7	8	13	-	0	-	-	-
AYR																															
AUCHINCRUIVE	9 9	45	8.7	2.2	5.5	0.0	15.1	31	-2.8	3	5.5	6.2	34	66	10	6	12	9	0	0	2	0	0	0	4	14	-	0	3.25	95	-
CUMNOCK	9 9	99	8.7	0.9	4.8	-	16.3	30	-3.9	3	-	-	44	-	8	17	13	8	1	0	0	0	0	0	9	17	-	0	-	-	-
GIRVAN	9 9	8	9.0	3.0	6.0	-	14.5	31	-0.3	4	-	-	48	-	14	19	11	9	0	0	0	0	0	0	2	11	-	2	3.47	-	-
LARGS	9 9	6	-	-	-	-	-	-	-	-	-	-	-	-	-	-	-	-	-	-	-	-	-	-	-	-	-	-	3.31	-	-
PRESTWICK	21-9	16	8.9	2.1	5.5	-	15.7	31	-4.9	3	-	-	38	-	9	6	11	10	1	0	0	2	0	0	8	12	12	0	3.34	-	-
DUMFRIES																															
AUCHEN CASTLE	9 9	184	7.7	0.5	4.1	-	15.1	30	-2.3	29	-	-	82	-	19	6	22	8	5	1	0	0	1	2	10	24	-	0	-	-	-
DUMFRIES	9 9	49	8.5	1.8	5.1	0.0	15.7	31	-2.5	2	5.3	5.9	50	-	15	19	14	8	3	-	0	1	1	1	6	18	-	0	3.39	104	-
ESKDALEMUIR	21-9	242																													
PSYCHROMETER			6.6	0.2	3.4	-	15.0	30	-5.3	2	5.0	5.7	79	79	14	6	17	12	16	3	3	5	1	2	11	19	16	0	2.61	84	-
SCREEN			7.2	0.5	3.9	+0.2	16.4	30	-4.6	2	-	-	-	-	-	-	-	-	-	-	-	-	-	-	10	-	-	-	-	-	-
KIRKCUDBRIGHT																															
BARGRENNAN	9 9	110	8.6	1.1	4.9	-	14.7	26	-4.1	6	-	-	80	-	16	14	15	10	2	0	1	0	0	0	10	22	-	0	-	-	-
CLATTERINGSHAWS ...	9 9	178	7.5	0.6	4.1	-	14.4	30	-4.7	6	-	-	113	-	26	6	14	11	9	3	2	0	0	1	10	-	-	0	3.14	-	-
DUNDEUGH	9 9	119	8.1	0.0	4.1	-	15.0	30	-6.9	6	4.6	-	77	-	16	6	13	10	2	3	0	0	0	1	13	-	-	0	-	-	-
GIRDSTINGWOOD	- -	-	-	-	-	-	-	-	-	-	-	-	-	-	-	-	-	-	-	-	-	-	-	-	-	-	-	-	3.92	-	-
GLENLEE	9 9	55	8.7	0.6	4.7	-0.1	15.4	30	-5.6	6	-	-	78	76	21	19	13	8	-	0	-	-	-	2	13	20	-	-	-	-	-
GLENLOCHAR BARRAGE ...	9 9	47	8.6	0.6	4.6	-	15.0	30	-4.6	3	-	-	58	-	19	6	12	7	3	0	0	0	0	1	12	-	-	1	-	-	-
PALNURE	9 9	15	8.9	1.6	5.3	-	14.5	26	-3.3	3.7	-	-	52	-	16	20	12	10	0	0	0	0	0	0	7	17	-	0	-	-	-
THE LAKE	9 9	3	8.9	1.9	5.4	-	14.3	31	-3.6	3	-	-	56	-	14	6	10	8	0	0	3	0	0	0	6	15	-	0	-	-	-
THREAVE	9 9	73	8.6	1.3	4.9	-	14.8	31	-3.3	6	5.1	-	64	76	21	6	11	7	4	0	1	1	0	1	7	21	-	0	-	-	-
WIGTOWN																															
NEWTON STEWART	9 9	46	9.0	1.6	5.3	-	14.2	26	-3.6	3	-	-	45	-	14	6	9	7	1	0	0	0	0	-	5	14	-	0	-	-	-
PENWHIRN	9 9	166	7.6	0.9	4.3	-	13.7	26	-4.0	6	-	-	94	-	26	14	14	10	-	-	-	-	-	0	10	16	-	-	3.82	-	-
2 ENGLAND E & NE																															
NORTHUMBERLAND																															
ACKLINGTON	21-9	42	7.7	1.8	4.7	-0.2	13.2	7	-1.8	19	-	-	31	-	7	4	15	10	5	0	2	3	0	3	7	15	12	1	3.08	89	-
BERWICK-ON-TWEED ...	9 9	23	7.0	2.4	4.7	-0.4	12.1	7	-1.3	31	-	-	48	149	9	17	20	14	0	0	2	0	0	2	4	-	-	0	-	-	-
CORBRIDGE	9 9	49	8.1	1.4	4.7	-	14.2	31	-4.3	3	-	-	48	-	14	3	16	10	4	0	0	1	1	3	5	16	-	0	-	-	-
HAYDON BRIDGE	9 9	79	8.3	1.6	4.9	-	15.3	22	-3.6	3	5.2	5.7	32	-	5	3	17	9	3	0	0	0	0	3	6	14	-	0	-	-	-
KIELDER CASTLE	9 9	201	7.1	-0.2	3.5	+0.2	15.5	31	-7.0	3	4.4	-	101	-	26	19	18	15	9	4	0	0	0	1	12	21	-	0	-	-	-
SEAHOUSES	21-9	11	7.1	2.9	5.0	-	13.0	7	-0.5	21	-	-	33	-	3	17	18	13	2	0	0	1	0	1	1	9	6	1	(2.38)	-	-
TYNE & WEAR																															
CHOPWELLWOOD	9 9	136	7.7	1.7	4.7	-0.2	13.5	30.31	-2.0	31	-	-	51	120	9	4	18	11	2	1	0	0	0	4	4	16	-	0	-	-	-
TYNEMOUTH	21-9	29	6.8	2.8	4.8	-0.7	12.4	7	-1.0	3	-	-	42	115	9	15	13	8	1	0	1	1	0	2	2	4	-	0	2.33	71	-
WASHINGTON	9 9	27	7.7	2.2	4.9	-	12.1	7	-0.8	30	5.2	5.7	47	-	10	13	14	10	6	0	0	3	0	3	3	-	-	0	3.23	-	-

DISTRICT COUNTY AND PLACE	TERMINAL HIGHT) OF OBSERVATION MAX. MIN.	HEIGHT OF STATION ABOVE MSL (METRES)	AIR TEMPERATURE IN DEGREES C: MEANS OF MAX. (A)	MEANS OF MIN. (B)	DAILY MEAN (MEAN OF A+B)	DIFFERENCE FROM 1941-70 AVERAGE	HIGHEST MAXIMUM MAX.	HIGHEST MAXIMUM DATE	LOWEST MINIMUM MIN.	LOWEST MINIMUM DATE	MEAN EARTH TEMPERATURE 30 CM DEGREES C	MEAN EARTH TEMPERATURE 100 CM DEGREES C	RAINFALL (TERMINAL H 09 GMT): TOTAL FALL (MM)	RAINFALL: PERCENTAGE OF 1941-70 AVERAGE	MOST IN A DAY AMOUNT (MM)	MOST IN A DAY DATE	WEATHER (NUMBER OF DAYS): PRECIPITATION 0.2 MM OR MORE	PRECIPITATION 1.0 MM OR MORE	SNOW OR SLEET	SNOW LYING AT 9H	HAIL	ICE PELLETS, ETC.	THUNDER HEARD	FOG AT 9H	AIR FROST	GRASS MIN. BELOW 0 DEG C	CONCRETE MIN. BELOW 0 DEG C	GALE	BRIGHT SUNSHINE: DAILY MEAN (HOURS)	PERCENTAGE OF 1941-70 AVERAGE	EXPOSURE
2 ENGLAND E & NE -CONTINUED																															
DURHAM																															
DURHAM	9 9	102	7.7	1.6	4.7	-0.2	13.2	31	-1.4	30	4.7	5.7	52	141	13	3	15	11	-	1	-	-	-	3	7	14	-	-	3.18	95	-
CLEVELAND																															
HARTBURN GRANGE ...	9 9	31	7.8	2.0	4.9	-	12.5	7	-2.3	3	-	-	52	-	13	3	14	12	3	0	0	3	0	2	4	10	-	0	2.84	-	-
HARTLEPOOL	9 9	9	7.8	3.0	5.4	-0.5	13.0	7	0.0	3.6	-	-	43	-	6	12	16	12	0	0	1	0	0	2	0	-	-	0	2.55	-	-
MARTON	9 9	46	8.0	2.3	5.1	-	13.3	31	-3.6	3	5.5	6.0	51	-	8	12	15	13	4	0	0	5	1	2	5	11	-	0	2.95	-	-
NORTH YORKSHIRE																															
ASKHAM BRYAN	9 9	34	-	-	-	-	13.1	20	-	-	-	-	39	105	8	18	13	10	1	1	0	0	0	10	-	13	-	0	2.60	83	-
CAWOOD	9 9	6	8.5	1.8	5.1	-	14.5	31	-2.7	3	5.2	5.7	40	-	8	17	15	12	1	0	0	0	0	3	4	13	-	0	2.64	-	-
FILEY	9 9	37	7.3	2.3	4.8	-	11.6	20	-2.6	31	-	-	32	-	8	15	15	11	2	1	0	0	0	7	3	9	-	0	3.06	-	-
HIGH MOWTHORPE	9 9	175	6.8	1.3	4.1	-	12.3	31	-3.2	3	4.2	-	36	-	8	3	15	10	5	4	0	0	0	6	7	18	-	0	3.49	-	-
LEEMING	21-9	32	8.3	2.3	5.3	-	15.0	31	-1.7	6	-	-	41	-	7	6	17	11	5	1	0	0	0	3	5	9	6	0	3.15	-	-
MALHAM TARN	9 9	395																													
PICKERING	9 9	44	8.2	1.3	4.7	-	13.3	31	-2.8	3.31	-	-	43	-	9	3	16	10	5	2	1	2	0	1	8	13	-	0	-	-	-
SCARBOROUGH	9 9	53	7.4	2.4	4.9	-	11.8	20	-1.1	31	5.1	5.8	35	91	9	3	17	8	3	2	1	1	1	2	2	11	9	0	2.89	-	-
SILPHO MOOR	9 9	203	7.2	1.2	4.2	-	12.0	20	-1.7	3	4.1	-	58	-	14	3	17	12	3	4	0	0	1	5	8	19	-	0	-	-	-
WHITBY(COASTGUARD) ...	21-9	60	6.9	2.5	4.7	-	11.4	22	-0.6	2.31	-	-	32	-	6	20	15	8	2	0	0	0	0	2	2	2	3	2	-	-	-
YORK(HESLINGTON) ...	9 9	20	8.6	2.0	5.3	-	14.4	31	-1.5	3	5.3	5.9	35	-	8	17	13	10	3	1	0	0	0	4	3	16	-	0	3.15	-	-
HUMBERSIDE																															
BRIDLINGTON	9 9	48	7.3	1.9	4.6	-	11.0	16	-1.5	3	-	-	39	-	9	3	17	11	1	0	0	0	0	3	1	9	-	0	3.67	-	-
BRIGG	9 9	3	8.9	2.0	5.5	-	13.7	31	-3.9	3	-	-	28	-	5	15	15	10	3	1	1	0	0	3	5	12	-	0	-	-	-
CLEETHORPES	9 9	7	(8.0)	2.8	(5.4)	(-0.3)	12.0	20	-2.0	5	-	-	23	59	5	3	16	7	-	-	-	-	-	1	3	8	-	-	2.78	78	-
HULL	9 9	2	8.9	2.7	5.8	+0.1	12.9	20	-0.5	3.4.31	5.8	6.6	29	70	7	15	16	8	3	0	1	1	0	1	3	12	-	0	2.95	95	-
KILNSEA	21-9	12	6.8	3.2	5.0	-	10.5	16.19	-1.6	3	-	-	41	-	10	15	16	9	3	0	0	1	0	2	2	-	-	1	2.94	-	-
LINCOLNSHIRE																															
BINBROOK	21-9	108	7.2	1.8	4.5	-	10.9	31	-2.0	3	-	-	40	-	7	10	16	11	5	1	0	3	1	7	6	12	7	2	2.84	-	-
CRANWELL	9 9	62	8.4	1.6	5.0	-0.3	13.5	31	-2.2	6	5.1	5.4	29	74	5	12	17	10	4	1	0	1	0	6	5	16	12	2	3.00	82	-
LINCOLN	9 9	7	8.9	1.6	5.3	-0.2	14.3	30	-1.2	3	5.5	5.7	38	-	8	10	16	10	3	1	0	0	0	3	7	15	-	0	2.93	-	-
SKEGNESS	9 9	5	(7.7)	(2.6)	(5.1)	(-0.2)	12.0	16	-2.8	3	-	-	25	67	5	11	9	8	0	0	0	0	0	-	2	10	-	0	-	-	-
WADDINGTON	21-9	68	8.4	2.2	5.3	-0.1	14.1	31	-1.9	6	-	-	34	-	5	10	18	10	4	1	2	1	1	5	5	14	7	0	3.21	89	-
3 EAST ANGLIA																															
NORFOLK																															
COLTISHALL	21-9	17	8.8	2.6	5.7	-	13.0	16	-2.1	7	-	-	28	-	6	11	14	9	4	0	0	2	0	1	5	14	8	0	-	-	-
COSTESSEY	9 9	20	10.0	2.4	6.2	-	16.0	29	-2.1	3	-	-	27	-	5	11	15	7	3	0	0	0	0	2	6	15	-	0	-	-	-
CROMER	9 9	54	7.6	2.7	5.1	-0.4	12.5	20	0.2	3	-	-	32	83	7	25	10	10	1	1	0	3	0	5	0	-	-	1	-	-	-
EAST DEREHAM	9 9	53	10.1	1.9	6.0	-	15.2	25	-3.4	13	-	-	21	-	5	15	11	7	2	1	0	0	0	11	6	15	-	0	-	-	-
GORLESTON	21-9	4	7.0	3.6	5.3	-0.1	12.4	16	-1.0	3	6.3	6.9	24	64	6	4	9	6	0	0	0	1	0	3	1	7	1	0	3.52	92	-
MARHAM	21-9	23	9.3	2.0	5.7	-	15.9	25	-4.1	13	-	-	15	-	5	15	13	4	3	1	0	0	0	1	6	12	11	0	3.13	-	-
MORLEY ST BOTOLPH ...	9 9	48	9.0	2.3	5.7	-	14.5	25	-2.0	3	5.4	-	26	-	7	11	12	8	2	0	0	0	0	10	3	15	-	0	3.39	-	-
SANTON DOWNHAM	9 9	24	10.1	0.9	5.5	-	17.1	25	-7.2	3	5.5	5.9	27	-	5	11	12	12	-	0	-	-	-	4	10	20	-	-	3.13	-	-
SCOLE	9 9	27	9.6	2.4	6.0	-	15.5	25.29	-2.5	3	5.9	6.2	22	-	5	1	11	8	3	0	0	0	0	3	5	15	-	0	3.09	-	-
TERRINGTON ST CLEMENT	9 9	3	8.8	2.4	5.6	0.0	16.4	25	-1.2	3	5.9	-	21	-	5	15	14	8	2	1	0	0	0	6	2	12	-	0	3.15	85	-
CAMBRIDGESHIRE																															
BOXWORTH	9 9	44	9.2	2.1	5.7	-	16.5	25	-3.2	3	-	-	19	-	3	4	12	8	2	1	0	1	0	9	4	11	-	0	3.20	-	-
CAMBRIDGE																															
BOTANIC GARDENS ...	9 9	12	9.7	2.2	5.9	0.0	17.4	25	-5.5	3	6.1	6.8	19	53	4	10	12	9	4	0	0	0	0	1	4	9	-	0	-	-	-
NATIONAL INSTITUTE OF AGRICULTURAL BOTANY	9 9	26	9.6	2.6	6.1	-	16.8	25	-2.0	13	-	-	16	-	4	14	12	7	2	0	0	0	0	4	3	12	-	0	3.25	86	-
MARCH	9 9	2	9.6	2.9	6.3	-	17.6	25	-3.0	3	-	-	17	40	5	3	11	8	-	1	-	-	-	-	3	-	-	-	-	-	-
MEPAL	9 9	1	9.7	1.9	5.8	-	17.2	25	-3.1	13	6.6	-	14	-	3	15	9	7	3	1	0	0	0	7	4	16	-	0	3.05	-	-
MONKS WOOD	9 9	40	9.4	1.9	5.7	-	17.2	25	-3.2	13	5.6	6.4	14	-	2	10	12	8	1	1	0	0	0	6	8	13	-	0	2.98	-	-
WITTERING	9 9	73	8.7	2.2	5.5	-	14.2	25	-2.9	3	-	-	19	-	5	10	14	5	5	1	0	2	0	6	6	15	11	0	3.02	-	-
WYTON	21-9	40	9.3	2.6	5.9	-	17.2	25	-2.4	3	-	-	13	-	2	15	10	7	3	1	0	2	0	6	3	12	8	0	-	-	-
SUFFOLK																															
ALDEBURGH	- -	-	-	-	-	-	-	-	-	-	-	-	-	-	-	-	-	-	-	-	-	-	-	-	-	-	-	-	3.39	-	-
BROOMS BARN	9 9	75	9.2	2.1	5.7	-	16.5	25	-1.7	3	5.3	5.9	17	-	3	15	13	6	2	0	0	2	0	6	4	10	-	0	3.34	-	-
EAST BERGHOLT	9 9	4	10.3	2.1	6.2	-	17.0	29	-4.2	3	-	-	30	-	7	15	11	10	2	0	0	0	0	2	6	15	-	0	-	-	-
HONINGTON	21-9	50	9.3	2.4	5.9	-	15.6	25	-3.0	3	-	-	16	-	3	1	11	5	4	1	0	2	0	4	4	13	10	0	3.16	-	-
LOWESTOFT	9 9	25	8.1	2.9	5.5	+0.2	12.9	16	-2.5	3	6.1	6.4	25	66	7	1	8	5	0	0	1	1	0	4	1	5	5	0	3.54	92	-
WATTISHAM	21-9	89	8.9	2.3	5.6	-	15.3	25	-2.4	3	-	-	21	-	5	1	12	8	4	0	1	1	0	4	4	12	11	0	3.06	-	-
BEDFORDSHIRE																															
CARDINGTON	21-9	29	9.7	2.2	5.9	-	17.4	25	-4.3	13	5.8	6.3	21	-	5	10	10	7	3	0	0	3	0	4	7	17	9	0	3.02	-	-
LUTON	9 9	159	8.9	1.7	5.3	-	16.0	25	-1.7	3	5.7	-	44	-	18	9	10	7	-	2	-	-	-	6	6	-	-	-	3.31	-	-
SILSOE	9 9	61	9.2	1.8	5.5	-0.1	16.8	25	-3.6	13	5.5	6.7	30	-	9	9	10	9	2	1	1	0	0	10	6	15	10	-	3.08	82	-
WOBURN	9 9	89	8.9	1.5	5.2	-0.1	16.3	25	-3.8	13	5.6	6.5	39	94	14	9	12	8	4	0	0	0	0	5	9	14	-	0	2.94	81	-
HERTFORDSHIRE																															
ALDENHAM SCHOOL ...	9 9	91	9.4	1.5	5.5	-	16.6	25	-3.5	3	5.9	-	47	-	21	9	14	10	1	0	0	0	1	5	10	19	-	0	-	-	-
GARSTON	9 9	78	9.7	2.1	5.9	-	17.8	30	-1.8	3	-	-	45	-	17	9	12	9	3	0	0	1	1	3	5	17	13	0	3.38	-	-
HODDESDON	9 9	43	9.9	2.7	6.3	-	17.1	30.31	-1.3	3.13	7.0	-	43	-	20	9	12	11	2	0	0	0	0	-	3	15	-	0	3.03	-	-
LETCHWORTH	9 9	59																													
ROTHAMSTED	9 9	128	9.0	1.9	5.5	+0.3	16.0	25	-2.5	3	5.6	6.3	47	-	22	9	11	9	4	1	0	3	1	5	5	18	-	0	3.28	91	-
ST ALBANS	9 9	83	9.1	2.3	5.7	+0.2	16.1	25	-1.8	3	5.6	-	45	112	21	10	10	9	4	0	0	0	0	6	5	16	-	0	3.31	-	-
STANSTEAD ABBOTTS ...	9 9	30	(10.1)	(2.5)	(6.3)	-	16.0	25.30	-3.5	3	(6.8)	(7.2)	35	-	18	5	8	7	-	0	-	-	-	0	4	15	-	-	-	-	-
ESSEX																															
CLACTON-ON-SEA	9 9	16	9.0	3.4	6.2	+0.7	14.6	29	-0.9	3	6.9	7.3	25	-	6	9	10	7	2	0	0	0	0	2	1	12	-	0	3.74	96	-
EARLS COLNE	9 9	49	9.6	2.4	6.0	+0.2	16.0	30	-1.8	3	6.1	6.8	28	69	6	10	14	9	6	1	0	0	0	7	2	14	-	0	-	-	-
HARLOW	9 9	79	9.6	2.2	5.9	-	16.2	30	-3.6	3	-	6.9	26	-	6	10	12	9	3	0	0	0	1	5	2	-	-	0	2.93	-	-
LITTLE PARNDON	9 9	54	9.5	2.6	6.1	-	15.7	25.30	-2.5	3	-	-	39	-	20	9	11	9	-	0	-	-	-	3	3	-	-	-	-	-	-
MALDON	9 9	4	9.7	2.9	6.3	+0.6	15.9	30	-0.9	3	-	-	-	-	-	-	-	-	2	-	0	0	0	4	2	-	-	0	-	-	-
SHOEBURYNESS	21-9	2	9.4	3.4	6.4	+0.4	15.7	29	-1.5	3	-	-	36	-	20	9	10	6	3	0	0	2	0	3	3	14	8	0	3.70	97	-
SOUTHEND	9 9	2	(9.7)	(3.4)	(6.5)	-	15.8	29	-1.3	7	-	-	34	-	21	9	10	5	3	0	0	0	0	2	1	-	-	0	3.39	-	-
STANSTED	21-9	101	9.1	2.3	5.7	-	16.0	25	-2.5	3	-	-	36	-	15	9	14	7	4	0	0	0	0	5	4	15	9	0	-	-	-
WALTON-ON-THE-NAZE ...	21-9	6	-	-	-	-	-	-	-	-	-	-	-	-	-	-	-	-	1	0	0	0	0	6	-	-	-	0	3.66	-	-
WRITTLE	9 9	32																													

TABLE 3 SUMMARY OF DAILY OBSERVATIONS

DISTRICT COUNTY AND PLACE	TERMINAL HEIGHT OF OBSERVATION MAX.	TERMINAL HEIGHT OF OBSERVATION MIN.	HEIGHT OF STATION ABOVE MSL (METRES)	AIR TEMPERATURE IN DEGREES C: MEANS OF MAX. (A)	MEANS OF MIN. (B)	DAILY MEAN (MEAN OF A+B)	DIFFERENCE FROM 1941-70 AVERAGE	HIGHEST MAXIMUM MAX.	HIGHEST MAXIMUM DATE	LOWEST MINIMUM MIN.	LOWEST MINIMUM DATE	MEAN EARTH TEMPERATURE 30 CM DEGREES C	MEAN EARTH TEMPERATURE 100 CM DEGREES C	RAINFALL (TERMINAL H 09 GMT): TOTAL FALL (MM)	PERCENTAGE OF 1941-70 AVERAGE	MOST IN A DAY AMOUNT (MM)	MOST IN A DAY DATE	WEATHER (NUMBER OF DAYS): PRECIPITATION 0.2 MM OR MORE	PRECIPITATION 1.0 MM OR MORE	SNOW OR SLEET	SNOW LYING AT 9H	HAIL	ICE PELLETS, ETC.	THUNDER HEARD	FOG AT 9H	AIR FROST	GRASS MINIMUM BELOW 0 DEG C	CONCRETE MINIMUM BELOW 0 DEG C	GALE	BRIGHT SUNSHINE DAILY MEAN (HOURS)	BRIGHT SUNSHINE PERCENTAGE OF 1941-70 AVERAGE	EXPOSURE
4 MIDLAND COUNTIES																																
WEST YORKSHIRE																																
BRADFORD	9	9	134	7.9	1.5	4.7	-0.2	14.8	30	-2.3	6	4.9	5.5	63	111	13	10	17	11	3	1	0	1	0	2	4	16	-	0	2.93	101	S
BRAMHAM	9	9	54	8.6	1.8	5.2	-	14.3	31	-1.1	3	-	-	37	-	6	17	13	11	4	1	0	1	0	1	6	15	-	0	-	-	-
HUDDERSFIELD																																
OAKES	21	9	232	7.5	1.6	4.5	-0.2	14.8	30	-2.5	6	4.5	4.9	62	89	13	17	18	14	6	1	0	2	0	5	5	20	14	2	3.28	112	-
RAVENSKNOWLE	9	9	99	8.5	1.9	5.2	+0.1	14.5	30	-3.1	6	5.1	5.8	57	101	14	10	17	14	5	0	0	0	0	2	2	16	-	0	3.00	116	-
ILKLEY	9	9	83	8.3	2.0	5.1	+0.2	14.5	31	-3.5	6	-	-	62	106	15	6	13	9	4	1	0	0	0	6	3	13	-	0	2.79	89	-
PONTEFRACT	9	9	78	8.2	1.8	5.0	-0.2	13.6	31	-2.0	3	-	-	43	112	11	9	15	11	1	1	0	1	0	1	6	-	-	0	-	-	-
WILSDEN	9	9	262	7.0	0.7	3.9	-	15.0	30	-2.2	6	-	-	75	-	14	17	17	15	9	2	0	1	0	7	8	20	15	0	-	-	-
SOUTH YORKSHIRE																																
FINNINGLEY	21	9	10	9.1	2.1	5.6	-	15.2	31	-3.2	6	-	-	34	-	7	10	15	10	4	1	1	1	0	3	6	15	10	0	3.02	-	-
SHEFFIELD	9	9	131	(8.5)	2.2	(5.3)	(-0.2)	15.3	30	-2.0	6	5.2	5.9	40	69	10	10	15	12	3	1	0	0	0	-	1	18	-	0	3.06	103	-
DERBYSHIRE																																
ASHOVER	9	9	186	8.0	1.5	4.7	-	15.5	30	-2.7	6	-	-	40	-	8	10	15	11	7	5	0	1	1	7	5	13	-	1	3.04	-	-
BUXTON	9	9	314	7.3	0.9	4.1	+0.3	14.6	30	-4.2	6	4.0	4.5	67	80	21	15	16	12	10	4	0	0	0	11	7	20	-	1	3.04	104	S
DERBY	9	9	48	9.4	1.8	5.6	-	15.4	30	-3.4	6	-	-	26	-	10	10	12	6	3	0	0	0	0	3	5	15	-	1	2.62	-	-
MACKWORTH	9	9	89	8.5	1.5	5.0	-	14.8	30	-4.3	6	-	-	27	-	9	10	12	5	5	1	0	0	0	3	7	-	-	0	-	-	-
MORLEY	9	9	107	8.5	1.6	5.1	-	14.5	30	-3.4	6	-	-	34	-	10	10	13	9	4	1	0	0	0	15	5	12	-	0	3.00	-	S
WINGERWORTH	9	9	126	8.3	1.3	4.8	-	14.9	30	-3.7	6	5.0	-	37	-	6	10	15	12	4	4	0	3	1	6	9	20	17	0	2.73	-	-
NOTTINGHAMSHIRE																																
MANSFIELD	9	9	114	8.3	1.9	5.1	-0.2	14.0	30.31	-1.0	3.6	5.4	-	41	-	7	10	16	12	1	1	0	0	0	1	4	11	-	0	-	-	-
NEWTHORPE	9	9	58	8.7	1.6	5.1	-	14.3	30.31	-3.6	6	-	-	30	-	9	14	11	8	-	-	-	-	-	-	7	-	-	-	-	-	-
NOTTINGHAM	9	9	59	9.3	2.4	5.9	+0.1	14.4	31	-1.4	3	5.1	5.6	25	61	7	14	11	7	1	1	0	0	0	4	4	12	-	0	3.01	102	-
SUTTON BONINGTON ...	9	9	48	8.9	1.9	5.4	-0.1	14.7	30	-1.9	3.4	5.6	6.1	22	-	8	10	13	6	1	1	0	0	0	2	6	11	-	1	2.42	75	-
WARSOP	9	9	46	8.8	1.7	5.3	-	14.5	31	-3.7	6	-	-	33	-	6	10	16	10	3	1	0	3	1	4	6	20	-	0	2.84	-	-
WATNALL	21	9	117	8.7	2.0	5.3	0.0	14.7	30.31	-2.4	6	-	-	30	-	8	14	14	7	7	1	2	2	0	5	5	10	7	0	2.61	83	-
STAFFORDSHIRE																																
KEELE	9	9	179	8.1	1.7	4.9	-	15.5	30	-2.2	6	5.0	5.7	42	-	11	14	14	11	7	0	0	4	0	1	5	17	-	0	3.46	-	S
OAKEN	9	9	125	8.6	1.6	5.1	0.0	16.3	30	-2.3	6	5.5	-	32	68	10	10	13	7	4	0	1	0	1	6	6	18	-	0	-	-	S
PENKRIDGE	9	9	101	8.5	1.6	5.1	-	16.2	30	-3.0	3	-	-	33	-	8	10	15	7	4	0	0	1	0	2	7	(17)	-	0	-	-	-
STONE	9	9	107	8.5	1.1	4.8	-	15.6	30	-3.8	3	-	-	32	-	8	14	13	8	5	0	0	0	0	3	9	19	-	0	3.07	-	-
LEICESTERSHIRE																																
CALDECOTT	9	9	52	9.0	1.6	5.3	-	14.3	31	-4.2	3	-	-	25	-	7	10	10	9	1	1	0	0	0	10	9	16	-	0	2.72	-	-
NEWTOWN LINFORD ...	9	9	119	8.7	1.6	5.1	-	15.4	30	-2.5	3	-	-	32	-	7	10	12	10	3	1	0	1	0	4	6	11	-	0	2.56	-	-
SALOP																																
NEWPORT	9	9	64	9.0	1.8	5.4	+0.3	16.9	30	-2.5	6	-	-	46	106	12	20	14	9	9	0	2	1	1	1	7	11	-	0	2.87	90	-
OSWESTRY	9	9	174	8.1	1.8	4.9	-0.2	15.5	30	-3.0	6	-	-	51	82	13	10	16	11	7	0	0	4	0	2	5	23	-	0	3.01	86	-
SHAWBURY	21	9	72	9.0	1.6	5.3	-0.3	17.1	30	-6.0	6	-	-	39	-	9	14	14	9	10	0	0	4	0	3	10	17	12	0	3.04	89	-
SHREWSBURY	9	9	56	9.0	2.0	5.5	-0.4	16.4	30	-3.8	6	5.9	6.6	37	-	9	10	14	9	1	0	0	0	0	5	7	15	-	0	3.08	91	-
WEST MIDLANDS																																
BIRMINGHAM																																
EDGBASTON	21	9	163	8.5	2.6	5.5	-0.2	16.0	30	-0.5	3.6	5.5	-	28	50	9	10	12	7	7	1	1	2	0	6	2	12	10	0	3.01	96	-
ELMDON AIRPORT ...	21	9	96	8.9	1.6	5.3	-0.1	15.8	30	-3.0	3	-	-	21	-	7	14	10	6	8	1	1	1	0	3	10	15	13	0	2.98	88	-
KING EDWARD SCHOOL ...	9	9	137	8.6	2.0	5.3	-	15.8	30	-1.6	6	-	-	28	-	8	14	12	8	2	0	0	0	0	5	6	-	-	0	-	-	-
WARWICKSHIRE																																
LUDDINGTON	9	9	56	8.9	1.5	5.2	-	15.5	30	-3.6	13	-	-	31	-	8	9	10	9	3	0	0	1	1	9	9	18	-	0	2.79	-	-
MORETON MORRELL ...	9	9	85	8.8	1.4	5.1	-	15.3	31	-3.9	13	-	-	30	-	8	14	12	8	1	0	0	2	1	11	11	22	-	0	3.01	-	-
RUGBY	9	9	117	8.7	1.7	5.2	-0.3	14.9	30	-3.8	3	5.2	6.3	17	-	4	10	11	6	2	1	1	0	0	6	6	17	9	0	-	-	-
SHIPSTON-ON-STOUR ...	9	9	111	8.5	1.8	5.1	-0.5	14.9	30	-3.0	13	5.2	-	43	95	12	9	14	11	5	2	0	2	0	6	7	16	-	1	3.13	83	-
STRATFORD-ON-AVON ...	9	9	49	9.3	(1.3)	(5.3)	(-0.3)	15.8	30	-4.6	3	6.1	-	33	-	7	14	10	8	0	0	0	0	0	4	8	21	-	0	2.78	81	-
WELLESBOURNE	9	9	47	9.0	1.7	5.3	-	15.6	30	-3.5	13	5.4	6.0	28	-	8	14	11	7	2	0	0	0	1	3	11	13	14	0	3.05	-	-
NORTHAMPTONSHIRE																																
BUGBROOKE MILLS ...	9	9	69	9.2	1.4	5.3	-	17.2	31	-4.0	13	5.6	6.3	22	-	5	9	11	7	1	1	0	0	0	2	7	-	-	0	2.77	-	-
RAUNDS	9	9	59	9.4	1.9	5.7	+0.2	16.6	25	-3.4	3	5.5	6.2	23	54	4	10	14	10	5	1	0	0	0	2	7	15	-	0	2.91	85	S
HEREFORD & WORCESTER																																
HEREFORD(SEWAGE WORKS)	9	9	52	9.4	(1.6)	(5.5)	-	17.5	30	-3.6	6	6.2	7.2	29	-	10	10	12	6	3	2	0	0	1	1	9	(19)	-	0	3.23	-	-
IPSLEY(SEWAGE WORKS) ...	9	9	73																													
LYONSHALL	9	9	155	8.5	1.6	5.1	-0.4	15.5	30	-3.2	6	-	-	45	-	9	14	14	8	0	0	0	0	0	0	7	21	-	0	-	-	-
MALVERN	9	9	62	9.3	2.4	5.9	-	16.6	30	-2.8	6	5.5	6.3	37	-	12	9	14	8	2	2	0	2	1	9	3	11	-	2	2.92	76	S
PERSHORE																																
COLLEGE OF HORT. ...	9	9	40	9.3	2.1	5.7	-	16.0	30	-1.9	13	-	-	37	-	10	10	11	5	1	2	0	2	1	3	5	17	-	0	3.02	-	-
ROYAL RADAR EST. ...	21	9	35	9.5	2.0	5.7	-	16.1	30	-3.6	13	-	-	31	-	9	9	11	6	4	1	0	1	0	4	8	17	15	0	2.96	-	-
PRESTON WYNNE	9	9	84	8.9	1.0	4.9	-	16.6	30	-4.1	6	-	-	33	-	9	10	13	9	3	1	0	0	1	9	10	25	-	0	2.73	-	-
ROSS-ON-WYE	21	9	68	9.2	2.5	5.9	-0.3	16.7	30	-3.9	13	(6.0)	(6.8)	32	66	8	10	13	7	2	2	0	0	1	3	4	13	-	0	2.99	81	-
GLOUCESTERSHIRE																																
CHELTENHAM	9	9	65	8.8	2.5	5.7	-0.6	15.8	31	-2.5	13	-	-	35	-	13	10	13	9	1	0	0	0	0	0	5	-	-	0	-	-	-
GLOUCESTER	21	9	23	9.7	3.2	6.5	-	16.6	30	-3.0	13	-	-	29	-	9	9	12	8	6	2	2	1	1	4	4	15	9	0	3.04	-	-
HEMPSTED	9	9	12	9.6	1.3	5.5	-	16.1	31	-4.1	6	6.5	7.4	30	-	7	10	12	7	2	0	0	0	1	3	12	22	-	0	3.03	-	-
LITTLE RISSINGTON ...	21	9	226	7.6	1.9	4.7	-0.4	14.5	30	-2.0	6	-	-	36	-	14	9	11	7	12	4	1	3	0	11	9	15	10	0	3.45	92	-
OXFORDSHIRE																																
ABINGDON	21	9	69	9.3	1.8	5.5	-0.6	16.7	25	-4.3	6.13	-	-	32	-	13	9	11	9	5	1	1	0	0	6	9	17	9	0	3.20	82	-
BRIZE NORTON	21	9	81	9.0	2.0	5.5	-	15.9	25	-4.5	6	-	-	29	-	13	10	9	5	4	1	1	1	1	4	6	14	9	0	3.34	-	-
LETCOMBE REGIS	9	9	107	9.1	0.9	5.0	-	17.0	25	-3.4	13	6.0	-	33	-	17	9	12	8	2	2	1	0	0	10	14	16	-	0	-	-	-
OXFORD	9	9	63	9.3	2.3	5.8	-0.4	16.7	25	-2.5	13	5.7	6.3	37	85	14	9	11	7	4	2	0	0	0	4	6	16	-	0	3.28	85	-
SHIRBURN(MODEL FARM) ...	9	9	108																													
WALLINGFORD	9	9	48	9.6	1.3	5.5	-	17.5	25	-4.7	6	6.1	6.9	26	-	13	9	7	6	4	2	0	0	1	3	12	14	-	0	2.90	-	-
BUCKINGHAMSHIRE																																
AYLESBURY	9	9	96	9.1	1.1	5.1	-0.5	16.7	25	-3.8	13	-	-	19	-	5	10	6	6	3	3	0	1	0	5	12	21	-	0	2.88	81	S
GREMDON UNDERWOOD ...	9	9	67	9.1	1.1	5.1	-	16.6	25	-6.2	3	5.8	6.5	36	-	11	9	8	8	2	2	0	0	0	7	10	17	-	0	3.10	-	-
MEDMENHAM	9	9	30	10.0	1.3	5.7	-	17.7	30	-4.0	6	-	-	39	-	17	9	10	7	1	0	0	0	1	-	13	19	-	0	-	-	-

TABLE 3 SUMMARY OF DAILY OBSERVATIONS

DISTRICT COUNTY AND PLACE	TERMINAL (HGHT) OF OBSERVATION MAX. MIN.	HEIGHT OF STATION ABOVE MSL (METRES)	AIR TEMPERATURE IN DEGREES C: MEANS OF MAX. (A)	MEANS OF MIN. (B)	DAILY MEAN (MEAN OF A+B)	DIFFERENCE FROM 1941-70 AVERAGE	HIGHEST MAXIMUM MAX.	HIGHEST MAXIMUM DATE	LOWEST MINIMUM MIN.	LOWEST MINIMUM DATE	MEAN EARTH TEMPERATURE 30 CM DEGREES C	MEAN EARTH TEMPERATURE 100 CM DEGREES C	RAINFALL (TERMINAL H 09 GMT): TOTAL FALL (MM)	RAINFALL: PERCENTAGE OF 1941-70 AVERAGE	MOST IN A DAY AMOUNT (MM)	MOST IN A DAY DATE	WEATHER (NUMBER OF DAYS): PRECIPITATION 0.2 MM OR MORE	PRECIPITATION 1.0 MM OR MORE	SNOW OR SLEET	SNOW LYING AT 9H	HAIL	ICE PELLETS, ETC.	THUNDER HEARD	FOG AT 9H	AIR FROST	GRASS MIN. C BELOW 0 DEG C	CONCRETE MIN. C BELOW 0 DEG C	GALE	BRIGHT SUNSHINE DAILY MEAN (HOURS)	PERCENTAGE OF 1941-70 AVERAGE	EXPOSURE
5 ENGLAND SE & CENTRAL S.																															
GREATER LONDON																															
BROMLEY	9 9	65	10.3	3.0	6.7	+0.4	17.0	30	-2.0	3	-	-	59	-	24	9	11	9	1	0	0	0	0	0	1	-	-	0	-	-	-
ENFIELD	9 9	17	10.4	3.4	6.9	-	17.3	25	-2.0	3	6.5	7.4	40	-	21	9	13	7	1	0	0	0	0	0	1	15	-	0	-	-	-
GREENWICH	9 9	7	10.2	3.4	6.8	-	16.5	25.31	0.0	6	-	-	32	-	18	9	10	7	0	0	0	0	0	3	0	(12)	-	0	3.09	-	-
HAMPSTEAD	9 9	137																													
HAMPTON	9 9	12	9.9	2.7	6.3	-0.2	17.1	25.30	-1.5	3	-	-	30	-	15	9	11	9	2	0	0	0	0	2	5	17	-	0	3.45	94	-
HEATHROW AIRPORT	21-9	25	10.2	3.0	6.6	+0.1	17.7	25	-1.9	3	-	-	27	-	14	9	9	8	6	0	1	0	2	2	4	14	9	0	3.27	-	-
KENSINGTON PALACE	9 9	25																													
KEW	21-9	6																													
PSYCHROMETER			9.9	2.3	6.1	-	16.8	25.30	-4.8	3	6.4	7.1	30	80	16	9	9	8	1	0	1	0	1	1	9	16	12	0	3.56	98	-
NORTH WALL SCREEN			9.9	3.5	6.7	+0.1	16.7	25	-0.8	3	-	-	-	-	-	-	-	-	-	-	-	-	-	-	-	-	-	-	-	-	-
LONDON WEATHER CENTRE	- -	-	-	-	-	-	-	-	-	-	-	-	-	-	-	-	-	-	-	-	-	-	-	-	-	-	-	-	3.33	104	-
ST JAMES PARK	9 9	4	10.4	3.8	7.1	+0.1	17.2	30	-0.5	3	-	-	35	86	19	9	11	8	-	-	-	-	-	-	1	13	-	-	-	-	-
SOUTHGATE	9 9	67	10.1	3.2	6.7	+0.4	17.0	25	-1.0	3	6.4	-	33	76	18	9	8	7	0	0	0	1	1	0	1	18	-	0	3.56	104	-
WADDON	9 9	59	10.0	2.4	6.2	-0.1	16.5	25	-3.0	3.4	-	-	40	-	22	9	11	9	-	-	-	-	-	-	3	-	-	-	-	-	-
WEALDSTONE	- -	-	-	-	-	-	-	-	-	-	-	-	-	-	-	-	-	-	-	-	-	-	-	-	-	-	-	-	3.06	-	-
WILTSHIRE																															
BOSCOMBE DOWN	21-9	126	9.3	2.4	5.9	0.0	16.6	25.30	-2.1	6	-	-	33	69	9	25	14	8	8	1	1	0	1	3	6	14	11	0	3.48	88	-
LACOCK	9 9	49	8.8	1.6	5.2	-	15.0	27	-5.0	6	-	-	31	-	9	14	12	7	2	1	0	0	0	3	8	17	-	0	-	-	-
LARKHILL	9 9	132	9.3	1.9	5.6	0.0	16.3	25	-3.3	6	-	-	35	70	10	25	12	9	4	1	3	2	1	7	8	15	10	0	-	-	-
LYNEHAM	21-9	145	8.5	2.1	5.3	-0.2	15.1	25	-1.9	6	-	-	20	-	5	9	14	7	6	2	2	2	1	6	8	17	13	0	3.14	-	-
PORTON	9 9	110	9.3	1.5	5.4	-0.2	16.4	25	-3.0	6	5.4	-	30	57	6	14	13	8	-	0	-	-	-	4	10	14	12	0	3.36	84	-
UPAVON	21-9	179	8.9	2.2	5.5	-	16.2	30	-1.8	6	-	-	33	-	8	9	14	10	5	1	3	3	1	5	8	18	9	0	-	-	-
BERKSHIRE																															
EASTHAMPSTEAD	9 9	77	9.4	1.1	5.3	-	16.6	30	-4.8	3	6.0	6.5	38	-	11	9	11	9	4	1	1	0	1	4	13	17	14	0	3.20	-	-
FINCHAMPSTEAD	9 9	65	-	-	-	-	-	-	-	-	-	-	-	-	-	-	-	-	-	-	-	-	-	-	-	-	-	-	-	-	-
HURLEY	9 9	43	9.6	1.8	5.7	-	17.5	25	-3.1	6	5.7	-	35	-	15	9	13	6	3	1	0	0	1	8	8	17	-	0	2.98	-	-
READING	9 9	66	9.5	2.3	5.9	-	16.9	30	-2.6	6	6.2	6.7	30	-	14	9	10	8	3	1	1	1	1	2	7	19	14	1	3.44	-	-
SHINFIELD	9 9	61	9.6	2.2	5.9	-0.1	16.8	30	-2.1	3	-	-	30	74	14	9	11	9	0	0	0	0	0	2	6	15	-	0	3.38	-	S
SURREY																															
MICKLEHAM	9 9	55																													
WISLEY	9 9	35	9.9	2.1	6.0	-0.3	17.6	30	-2.4	6.31	6.3	6.9	36	-	22	9	10	7	3	1	0	0	0	11	9	17	-	0	3.41	94	-
KENT																															
DOVER	9 9	6	9.6	4.1	6.9	+0.8	15.1	16	-1.3	4	6.9	7.1	43	-	15	9	8	6	0	0	0	1	0	3	3	3	-	0	3.65	93	-
DUNGENESS	9 9	3	9.3	3.6	6.5	-	13.2	30	-2.7	4	-	-	37	-	9	1	11	7	0	0	0	0	0	4	3	-	-	1	-	-	-
EAST MALLING	9 9	37	9.8	2.6	6.2	+0.3	15.7	25	-2.5	3	5.9	6.3	28	-	13	9	13	4	1	0	0	1	0	3	3	16	-	0	3.67	97	-
ELMSTONE	9 9	5	9.7	1.7	5.7	-	15.5	16	-4.4	7	-	-	47	-	23	9	9	6	2	0	0	0	0	1	7	9	-	0	-	-	-
FAVERSHAM	9 9	48	9.3	2.8	6.1	-	16.1	25	-1.5	3	5.8	6.4	37	-	14	9	11	8	2	0	0	0	0	6	4	18	-	0	3.59	-	-
FOLKESTONE	9 9	31	9.4	3.1	6.3	-	16.0	25	-3.8	7	-	-	47	106	17	9	8	6	3	0	0	0	0	1	4	-	-	1	4.28	102	-
GILLINGHAM	9 9	4	9.9	3.3	6.6	-	15.5	29	-1.5	3	-	-	32	-	17	9	11	7	-	-	-	-	-	-	1	-	-	-	-	-	-
GOODHURST	9 9	85	9.7	1.9	5.8	+0.1	17.0	25	-4.2	3	-	-	36	63	14	9	11	8	1	0	0	2	0	1	9	18	-	0	-	-	-
HADLOW COLLEGE	9 9	30	10.0	2.1	6.1	-	16.3	25	-4.3	3	6.3	7.0	27	-	14	9	9	4	3	0	0	0	0	1	9	17	-	0	3.52	-	-
HERNE BAY	9 9	31																													
MANSTON	21-9	44	9.1	3.3	6.2	-	14.7	16	-2.9	4	-	-	40	-	17	9	9	8	4	0	0	2	0	3	4	9	6	0	3.75	-	-
MARGATE	9 9	16	8.7	4.2	6.5	+0.2	13.1	16	1.1	3.4	6.5	7.0	37	-	12	9	11	8	1	0	0	0	0	1	0	5	-	0	3.78	90	-
THROWLEY	9 9	150	8.8	2.4	5.6	-	15.9	25	-2.4	4	5.3	6.0	45	-	17	9	10	7	4	0	0	1	0	8	4	19	-	0	3.43	-	-
ULCOMBE	21-9	47	9.7	2.8	6.3	-	17.7	25	-2.1	3	-	-	30	-	12	9	11	4	2	0	0	0	0	2	7	17	10	0	4.01	-	-
WHITSTABLE	9 9	3																													
WYE	9 9	56	9.5	2.6	6.1	+0.4	16.5	25	-2.5	7	6.3	6.7	52	116	22	9	10	7	3	0	0	0	0	11	5	16	-	0	3.82	95	-
HAMPSHIRE																															
ALICE HOLT LODGE	9 9	115	9.2	1.8	5.5	0.0	16.8	25	-2.6	6	-	-	32	-	15	9	10	8	2	1	0	1	1	5	9	18	-	0	3.61	-	S
EVERTON	9 9	16	9.8	3.6	6.7	-	16.7	30	-1.9	6	-	-	23	-	7	14	9	6	1	0	0	1	0	1	4	12	-	0	3.80	-	-
HAYLING ISLAND	9 9	4	9.9	4.0	6.9	-	16.3	30	-0.2	5.6.7	-	-	23	-	5	17	11	6	1	0	0	0	0	0	3	-	-	0	4.05	-	-
LECKFORD	9 9	117	8.9	2.1	5.5	-0.2	16.3	30	-2.0	3	5.7	-	26	50	6	14	10	10	2	0	0	0	0	5	6	-	-	0	3.19	86	-
LONG SUTTON	9 9	145	9.2	1.8	5.5	-	16.6	30	-3.1	3	5.6	6.5	22	-	5	19	11	8	4	1	2	0	0	11	8	17	12	0	3.28	87	S
MARTYR WORTHY	9 9	84	9.6	2.3	5.9	-	17.4	25	-2.2	6	-	-	28	-	6	9	13	6	3	0	1	1	2	8	7	17	-	0	3.49	-	-
SOUTHAMPTON (MAYFLOWER PARK)	9 9	3	10.6	3.8	7.2	+0.3	18.9	30	-1.1	6	7.8	8.9	26	-	5	14	12	8	2	0	1	1	0	2	3	12	4	0	4.08	101	-
SOUTH FARNBOROUGH	9 9	69	9.8	1.8	5.8	-0.3	17.5	25	-3.9	6	-	-	31	72	14	9	11	8	6	0	2	0	1	5	9	19	15	0	3.44	92	-
SOUTHSEA	9 9	2	10.3	4.2	7.3	+0.6	18.1	30	0.2	5	7.7	8.1	23	50	5	17	10	6	0	0	0	0	0	0	0	12	-	0	4.39	104	-
WINCHESTER	9 9	82																													
ISLE OF WIGHT																															
RYDE	9 9	4	9.6	3.3	6.5	-0.2	16.0	30	-0.8	5	-	-	25	50	8	17	12	5	1	0	1	0	0	1	2	-	-	0	4.21	99	-
ST CATHERINES POINT	9 9	16	9.9	4.5	7.2	+0.7	16.5	31	-0.5	5	-	-	36	70	9	17	11	9	1	0	0	1	0	0	1	-	-	0	-	-	-
SANDOWN	9 9	4	10.2	4.4	7.3	+0.6	16.6	30	-0.1	6	-	-	29	-	10	17	5	5	0	-	0	0	0	0	1	-	-	0	4.49	100	-
SHANKLIN	9 9	55	9.3	3.1	6.2	+0.1	16.0	30	-2.3	5	-	-	45	-	12	17	11	9	1	0	0	0	0	1	3	-	-	0	4.36	94	-
VENTNOR	9 9	135	9.8	4.2	7.0	+0.5	16.5	30	-0.6	5	7.4	7.9	45	-	12	17	11	8	1	0	0	0	0	2	1	5	-	0	4.66	102	-
WEST SUSSEX																															
BOGNOR REGIS	9 9	7	9.9	4.0	6.9	+0.9	17.5	30	-0.4	5	-	8.0	31	62	10	17	8	8	1	0	0	0	0	0	1	8	-	0	4.86	113	-
FERNHURST	9 9	57	9.9	0.8	5.3	-0.6	18.8	25	-4.6	5	6.2	-	37	-	13	9	16	7	0	0	0	0	0	0	0	17	-	0	3.56	90	-
GATWICK AIRPORT	21-9	59	9.7	1.8	5.7	-	17.6	25	-3.7	3.11	-	-	26	-	11	9	10	7	5	0	0	1	0	7	11	19	13	0	3.82	-	-
LITTLEHAMPTON	9 9	5	10.2	3.6	6.9	+0.6	17.7	30	-1.2	6	-	7.6	33	68	9	17	9	7	1	0	0	0	0	3	2	-	-	0	4.36	101	-
NORTH HEATH	9 9	21	10.3	2.4	6.3	-	17.8	25	-2.6	6	6.6	7.3	29	-	12	9	10	5	2	0	0	0	0	4	8	17	-	0	3.90	-	-
BOGATE	9 9	64	10.1	1.9	6.0	-	18.8	25	-2.0	6	7.2	-	30	-	9	9	8	7	3	1	3	0	0	3	8	21	-	0	-	-	-
THORNEY ISLAND	21-9	4	10.2	3.4	6.8	-	17.6	30	-2.7	6	-	-	23	49	5	17	10	6	2	0	0	1	0	0	3	15	9	0	4.16	-	-
WORTHING	9 9	2	10.0	3.5	6.7	-	17.7	31	-2.4	6	7.2	-	40	-	11	9	9	5	1	0	0	1	0	2	5	7	-	0	4.70	-	-
EAST SUSSEX																															
BEXHILL	9 9	4	9.9	3.4	6.7	+0.6	16.6	25	-1.2	4	7.0	-	26	55	7	17	9	6	2	0	0	0	0	1	5	12	-	0	4.46	107	-
BODIAM	9 9	22	10.2	1.9	6.1	+0.2	16.3	25	-4.1	7	6.1	6.8	38	73	13	9	9	7	2	0	0	0	0	4	8	17	-	0	3.67	93	S
BRIGHTON	9 9	10	9.0	3.9	6.5	+0.2	17.3	25	-0.8	6	-	7.9	38	-	10	17	11	6	0	0	0	0	0	1	1	10	-	1	4.86	108	-
EASTBOURNE																															
COASTGUARD	21-9	3	9.9	3.1	6.5	-	16.2	30	-2.6	4	-	-	29	-	9	15	8	5	0	0	0	0	0	2	7	11	10	0	-	-	-
WILMINGTON SQUARE	9 9	7	8.7	4.0	6.9	+0.6	16.2	30	-0.8	4	7.0	7.8	29	-	9	15	7	6	0	0	0	0	0	0	3	11	-	0	4.44	100	-
EAST HORTHLY	9 9	40	10.4	1.3	5.9	-	18.1	25	-3.9	3	-	-	36	-	12	17	9	6	1	0	0	2	0	2	12	19	10	0	4.16	-	-
HASTINGS	9 9	45	8.8	3.8	6.8	+0.6	16.3	25	-1.0	4	6.8	7.7	33	-	8	17	10	6	1	0	0	0	0	2	1	14	-	0	4.45	105	-
PLUMPTON	9 9	76	10.2	2.6	6.4	-	17.8	25	-1.8	21	-	-	40	-	11	15	6	5	0	0	0	0	0	7	5	14	-	0	4.44	-	-

TABLE 3 SUMMARY OF DAILY OBSERVATIONS

DISTRICT COUNTY AND PLACE	TERMINAL H(GMT) OF OBSERVATION MAX. MIN.	HEIGHT OF STATION ABOVE MSL (METRES)	AIR TEMPERATURE IN DEGREES C: MEANS OF MAX. (A)	MEANS OF MIN. (B)	DAILY MEAN (MEAN OF A+B)	DIFFERENCE FROM 1941-70 AVERAGE	HIGHEST MAXIMUM MAX.	HIGHEST MAXIMUM DATE	LOWEST MINIMUM MIN.	LOWEST MINIMUM DATE	MEAN EARTH TEMPERATURE 30 CM DEGREES C	MEAN EARTH TEMPERATURE 100 CM DEGREES C	RAINFALL (TERMINAL H 09 GMT) TOTAL FALL (MM)	PERCENTAGE OF 1941-70 AVERAGE	MOST IN A DAY AMOUNT (MM)	MOST IN A DAY DATE	WEATHER (NUMBER OF DAYS) PRECIPITATION 0.2 MM OR MORE	PRECIPITATION 1.0 MM OR MORE	SNOW OR SLEET	SNOW LYING AT 9H	HAIL	ICE PELLETS, ETC.	THUNDER HEARD	FOG AT 9H	AIR FROST	GRASS MIN. BELOW 0 DEG C	CONCRETE MIN. BELOW 0 DEG C	GALE	BRIGHT SUNSHINE DAILY MEAN (HOURS)	PERCENTAGE OF 1941-70 AVERAGE	EXPOSURE
7A ENGLAND NW & I.O.M.																															
CUMBRIA																															
CARLISLE	21-9	26	8.8	2.4	5.6	-	16.4	31	-4.4	3	-	-	47	-	11	6	15	12	3	0	0	0	1	0	5	13	7	0	3.55	-	-
CARTMEL	9 9	34	9.3	1.7	5.5	-	16.4	30	-4.9	3	-	-	43	-	14	6	10	8	0	0	0	0	0	1	7	-	-	0	-	-	-
GRIZEDALE	9 9	91	9.1	-0.6	4.3	-	17.5	30	-6.5	3	4.9	-	90	-	31	6	12	9	1	3	1	0	0	0	17	28	-	0	-	-	-
HEVERSHAM	9 9	30	9.7	2.0	5.9	-	16.4	30	-3.4	6	-	-	45	-	12	14	10	8	1	0	0	1	0	1	6	17	-	2	-	-	-
MOOR HOUSE	9 9	556	4.1	-1.6	1.3	-	12.6	30	-7.0	3	2.5	-	152	-	40	15	19	16	13	12	0	7	0	11	24	27	-	0	2.96	-	-
NEWTON RIGG	9 9	171	8.2	1.5	4.9	+0.2	15.2	31	-2.5	6	4.8	-	43	-	14	17	13	8	1	0	0	0	0	1	7	20	-	0	3.31	97	S
SELLAFIELD	9 9	13	9.3	2.7	6.0	-	15.6	31	-0.8	3	-	-	43	-	18	6	12	9	0	0	-	-	-	4	4	12	-	-	4.07	-	-
LANCASHIRE																															
BAILRIGG	9 9	53	9.2	2.6	5.9	-	15.6	31	-2.2	3	-	-	41	-	13	6	12	7	2	0	0	2	0	1	5	15	-	0	3.93	-	-
HELMSHORE	9 9	260	7.5	1.4	4.5	-	15.5	30	-2.2	3	4.8	-	75	-	21	17	15	13	6	2	0	0	0	7	6	18	-	0	-	-	-
KIRKHAM	9 9	24	9.5	1.9	5.7	-	15.8	31	-4.2	3	-	-	37	-	12	6	9	6	1	0	0	0	0	1	5	15	-	0	3.86	-	-
MORECAMBE	9 9	7																													
NELSON	9 9	165	8.0	1.2	4.6	0.0	16.2	30	-3.7	3	4.8	5.7	70	-	17	17	14	10	0	1	0	0	0	0	6	20	-	0	3.40	120	S
PRESTON	9 9	33	9.3	2.5	5.9	-	16.1	30	-4.0	3	-	-	47	89	13	17	13	8	1	0	1	0	1	2	4	14	-	0	-	-	-
SLAIDBURN	9 9	192	8.1	1.1	4.6	-	16.5	30,31	-3.1	6	-	-	76	86	26	15	14	9	6	0	0	0	0	0	8	19	-	0	3.53	-	-
SQUIRES GATE AIRPORT ...	21-9	10	9.5	2.7	6.1	+0.4	16.5	31	-2.4	6	-	-	30	-	8	6	10	6	1	0	0	0	0	0	3	13	9	0	3.85	98	-
STONYHURST	9 9	115	9.0	1.9	5.5	+0.4	16.9	30	-3.2	3	-	-	63	97	15	6	13	10	1	1	0	0	0	0	4	11	-	0	3.68	113	-
MERSEYSIDE																															
AIGBURTH	9 9	12	9.3	3.3	6.3	-	16.2	30	-0.5	6	-	-	48	-	13	6	11	6	1	0	0	0	0	0	1	14	-	0	(3.74)	-	-
SOUTHPORT	9 9	5	9.3	2.2	5.7	0.0	16.2	31	-1.6	3,6	5.6	7.6	38	-	12	6	9	8	0	0	0	0	0	0	3	10	-	0	3.86	99	-
SPEKE AIRPORT	21-9	22	9.7	2.7	6.2	-0.1	17.6	30	-1.3	6	-	-	54	-	16	6	11	8	8	0	1	1	0	0	3	15	12	0	4.03	114	-
WEST KIRBY PARK ...	9 9	8	10.1	2.9	6.5	+0.4	14.6	30	-1.9	6	-	-	85	-	15	6	18	12	0	0	0	0	0	-	2	9	-	0	3.84	103	-
GREATER MANCHESTER																															
BOLTON	9 9	107																													
MANCHESTER																															
RINGWAY AIRPORT ...	21-9	75	9.4	3.0	6.2	+0.5	17.7	30	-3.6	3	-	-	42	-	14	17	13	7	5	0	0	1	0	1	3	6	4	0	3.91	111	-
WEATHER CENTRE ...	- -	-	-	-	-	-	-	-	-	-	-	-	-	-	-	-	-	-	-	-	-	-	-	-	-	-	-	-	3.21	-	-
ROCHDALE	9 9	110	9.0	2.0	5.5	+0.5	17.1	30	-4.3	3	-	-	61	91	18	17	16	8	0	0	0	0	0	0	2	11	-	0	3.04	102	-
CHESHIRE																															
KNUTSFORD	9 9	65	(9.8)	(2.1)	(5.9)	-	17.4	30	-3.5	3	(5.5)	(5.7)	49	-	17	6	11	9	0	0	0	0	0	0	4	16	-	1	-	-	-
MACCLESFIELD	9 9	152																													
NESS GARDENS	9 9	55	9.4	2.1	5.7	-	16.6	30	-2.2	6	5.9	-	49	-	14	6	16	8	0	0	0	0	0	2	4	22	-	0	3.62	-	-
WINNINGTON	9 9	20	10.2	3.0	6.6	+0.1	18.0	30	-3.0	3	-	-	47	-	17	6	10	8	5	0	0	1	0	0	3	14	-	0	-	-	-
ISLE OF MAN																															
DOUGLAS	9 9	87	8.1	3.6	5.9	+0.2	12.6	26	-0.6	6	-	-	65	86	23	6	12	10	1	0	2	0	0	0	2	11	-	2	3.95	101	-
POINT OF AYRE	21-9	9	8.5	4.1	6.3	0.0	12.1	31	-2.4	6	-	-	41	75	10	6	12	8	0	0	1	0	0	0	2	-	-	1	4.03	102	-
RONALDSWAY AIRPORT ...	21-9	16	8.7	3.5	6.1	+0.2	12.9	26	-2.2	6	-	-	40	-	10	6	12	8	3	0	0	6	0	0	4	12	7	0	3.87	103	-
7B WALES N																															
GWYNEDD																															
BALA	9 9	163	8.7	0.8	4.7	-	17.7	30	-5.5	6	5.1	5.4	59	-	15	17	15	10	5	0	0	0	0	1	11	18	13	0	3.27	-	-
BARDSEY ISLAND	21-9	16	8.8	5.1	6.9	-	12.2	31	1.2	2	-	-	46	-	11	14	10	8	1	0	1	0	0	3	0	4	2	4	-	-	-
BOTWNNOG	9 9	34	9.6	3.4	6.5	-	16.4	31	-1.0	5	6.7	7.5	49	-	20	14	12	7	0	0	1	0	1	2	3	17	-	0	3.90	-	-
PEN-Y-FFRIDD	9 9	84	9.5	3.2	6.3	-	18.0	31	-0.9	6	-	-	44	-	14	17	13	11	2	0	1	3	0	0	1	21	-	0	3.92	-	-
TRAWSFYNYDD	9 9	193	9.0	1.6	5.3	-	18.4	26	-3.5	7	-	-	84	-	19	17	14	12	1	-	0	0	0	0	8	13	12	0	-	-	-
VALLEY	21-9	10	9.4	3.9	6.7	+0.2	16.2	26	-0.1	6	-	-	35	-	10	6	11	9	2	0	0	6	1	1	1	12	8	0	4.06	95	-
CLWYD																															
ALWEN	9 9	335	7.2	-0.2	3.5	-	15.3	30	-6.0	21	-	-	55	70	13	17	16	13	-	-	-	-	-	-	13	25	-	-	-	-	-
BWLCHGWYN	9 9	386																													
COLWYN BAY	9 9	24	9.3	3.6	6.5	-	16.9	31	0.2	5	5.8	-	49	-	9	17	13	11	0	0	0	1	0	0	0	-	-	0	-	-	-
CORWEN	9 9	144	8.9	0.5	4.7	-	17.7	30	-6.2	21	-	-	53	-	15	10	15	9	5	3	1	0	0	-	12	19	-	0	-	-	-
HAWARDEN BRIDGE ...	9 9	5	(9.9)	2.5	(6.2)	(0.1)	18.0	30	-2.3	6	-	-	59	134	22	6	15	8	6	0	0	0	0	2	2	-	-	0	-	-	-
LOGGERHEADS	9 9	210	7.9	0.7	4.3	-	15.2	30	-3.2	3	4.9	5.5	72	-	17	1	16	12	9	3	0	3	0	4	10	15	-	0	3.78	-	S
PRESTATYN	9 9	1	9.1	3.2	6.1	-0.4	14.9	31	0.0	6	-	-	66	157	23	6	13	10	0	0	2	0	0	0	0	-	-	0	3.82	104	-
RHYL	9 9	9	9.7	3.5	6.6	+0.1	17.9	26	-0.6	6	-	-	51	127	11	6	12	8	2	0	1	0	0	2	1	-	-	0	3.26	83	-
RUTHIN	9 9	76	9.8	2.2	6.0	-	16.6	30	-2.1	10	-	-	66	-	15	6	15	10	0	0	0	0	0	0	3	-	-	0	3.35	-	-
WREXHAM	9 9	88	9.5	1.9	5.7	-0.1	16.2	30	-1.5	1,2	-	5.9	51	-	12	6	17	8	5	1	0	2	0	1	6	9	-	0	-	-	-
POWYS(NORTH)																															
CEINWS	9 9	61	10.4	1.4	5.9	-	18.5	30	-6.0	3,6	-	-	89	-	24	17	9	9	0	-	0	0	0	0	8	19	-	0	-	-	-
LAKE VYRNWY	9 9	303	7.1	0.6	3.9	-0.4	15.2	30	-4.0	6	4.1	-	72	-	16	17	16	10	10	6	0	0	0	3	11	19	-	0	-	-	-
MOEL CYNNEDD	9 9	358	6.8	-0.3	3.3	-	15.2	30	-5.8	3	-	-	105	-	34	17	14	11	7	3	1	1	0	5	16	22	-	0	-	-	-
8A WALES S																															
DYFED																															
ABERPORTH	21-9	133	8.4	3.3	5.9	-0.4	16.3	31	-1.2	5	-	-	48	79	20	17	11	7	4	0	0	4	0	1	2	13	9	0	4.03	95	-
ABERYSTWYTH	9 9	4	-	-	-	-	-	-	-	-	-	-	131	-	93	18	8	7	0	0	1	0	0	1	-	-	-	0	4.32	106	-
BRYNAMMAN	21-9	183	9.4	2.4	5.9	-	17.2	31	-3.3	5	-	-	49	-	11	14	12	10	5	2	5	1	0	2	10	12	-	0	-	-	-
CARMARTHEN	9 9	15	10.1	1.5	5.8	-	17.0	31	-4.5	5	6.5	7.1	47	-	17	14	11	9	4	0	3	0	0	1	11	16	-	0	4.04	-	-
CWMYSTWYTH	9 9	301	7.7	0.4	4.1	-	16.6	29	-4.2	6	-	-	79	-	27	17	12	10	5	5	0	0	0	1	15	20	-	0	3.04	-	S
DALE FORT	9 9	33	9.6	4.2	6.9	0.0	15.1	26	0.2	21	6.8	-	60	-	17	14	14	10	2	0	0	3	0	2	0	14	-	0	4.03	-	-
ESGAIRWEN-UCHAF ...	9 9	332	-	-	-	-	-	-	-	-	-	-	71	-	18	17	-	-	-	-	-	-	-	-	-	-	-	-	-	-	-
GOGERDDAN	9 9	31	9.8	1.9	5.9	-	18.1	31	-2.8	5	-	-	53	-	22	17	11	8	1	0	0	0	0	1	9	21	-	0	4.20	-	S
HAVERFORDWEST	9 9	8	9.5	(1.1)	(5.3)	-	16.1	26	-	-	-	-	74	-	22	14	14	10	3	-	3	0	0	-	-	-	-	0	3.50	87	S
LLETY-EVAN-HEN	9 9	290	7.7	1.9	4.8	-	15.3	31	-2.5	5	-	-	62	80	26	17	9	8	6	0	0	0	0	1	7	21	-	0	(3.98)	(107)	-
MILFORD HAVEN (CONSERVANCY BOARD)	21-9	37	9.2	3.8	6.5	-	13.9	26	(-1.2)	5	-	-	67	-	19	17	15	12	0	0	2	0	0	2	1	10	8	0	-	-	-
ORIELTON	9 9	61	(9.4)	(2.9)	(6.1)	-	(15.5)	26	(-2.5)	5	-	-	72	-	21	14	13	10	4	0	1	0	0	2	5	18	-	0	-	-	-
SWYDDFFYNNON	9 9	165																													
TENBY	9 9	42	-	-	-	-	-	-	-	-	-	-	-	-	-	-	-	-	-	-	-	-	-	-	-	-	-	-	4.14	-	-
TRAWSCOED	9 9	61	10.1	1.4	5.7	-	17.4	31	-4.0	5	(6.3)	-	67	-	25	17	9	8	0	0	0	0	0	2	11	18	-	0	4.19	110	-
POWYS(SOUTH)																															
CENARTH MILL	21-9	282	7.3	0.8	4.1	-	16.9	30	-6.0	3	-	-	55	-	11	14	16	9	4	3	0	1	0	3	14	19	-	0	-	-	-
LLANDRINDOD WELLS ...	9 9	235	8.9	0.0	4.5	-0.6	16.9	30	-5.0	3	5.3	-	38	-	9	14	13	11	4	3	0	0	0	1	16	-	-	0	3.21	92	S

TABLE 3 SUMMARY OF DAILY OBSERVATIONS

DISTRICT COUNTY AND PLACE	TERMINAL H(GMT) OF OBSERVATION MAX.	MIN.	HEIGHT OF STATION ABOVE MSL (METRES)	AIR TEMPERATURE IN DEGREES C: MEANS OF MAX. (A)	MIN. (B)	DAILY MEAN (MEAN OF A+B)	DIFFERENCE FROM 1941-70 AVERAGE	HIGHEST MAXIMUM MAX.	DATE	LOWEST MINIMUM MIN.	DATE	MEAN EARTH TEMPERATURE 30 CM DEGREES C	100 CM DEGREES C	RAINFALL (TERMINAL H 09 GMT) TOTAL FALL (MM)	PERCENTAGE OF 1941-70 AVERAGE	MOST IN A DAY AMOUNT (MM)	DATE	WEATHER (NUMBER OF DAYS) PRECIPITATION 0.2 MM OR MORE	1.0 MM OR MORE	SNOW OR SLEET	SNOW LYING AT 09H	HAIL	ICE PELLETS, ETC.	THUNDER HEARD	FOG AT 09H	AIR FROST	GRASS MIN. BELOW 0 DEG C	CONCRETE MIN. BELOW 0 DEG C	GALE	BRIGHT SUNSHINE DAILY MEAN (HOURS)	PERCENTAGE OF 1941-70 AVERAGE	EXPOSURE
8A WALES S CONTINUED																																
WEST GLAMORGAN																																
MUMBLES HEAD	21	9	36	8.6	4.0	6.3	-	14.5	27	0.6	5				-	-				3	0	2	0	2	3	2	8	2	2	-	-	-
NEATH	9	9	62	9.4	3.0	6.2	-	17.0	31	1.8	5	-		54	66	17	14	14	10	0	0	0	0	0	1	6	11	-	0	-		-
PENMAEN	9	9	85	9.0	3.0	6.0		13.9	30	1.5	5	6.3	7.0	65		20	14	11	10	3	0	2	1	0	2	3	18	14	0	4.27		-
PORT TALBOT	9	9	7	10.4	2.8	6.6	-	17.0	31	-3.5	5		-	46	-	15	14	12	11	1	0	2	0	0	1	6	11	-	0	3.70		S
SWANSEA	9	9	8																													
MID GLAMORGAN																																
LLYNON	9	9	242	7.9	0.7	4.3	-	16.5	30	.5	6	-		51	46	11	14	11	9	7	0	1	0	0	8	9			0	3.43		S
PORTHCAWL	9	9	6																													
SOUTH GLAMORGAN																																
CARDIFF	9	9	62	9.1	2.9	6.0	-0.4	16.6	30	-1.3	2	6.1	7.2	54	79	19	1	15	10	3	-	0	0	0	0	5		-	0	3.13	79	S
RHOOSE AIRPORT	21	9	67	8.8	2.8	5.8		15.1	31	2.4	5		-	39	-	9	14	15	10	4	1	1	1	0	1	5	18	13	0	3.40		-
GWENT																																
CRUMBLAND	9	9	245	7.6	1.7	4.7		15.8	30	1.6	3	4.9	5.7	37		11	9	14	8	3	4	0	0	0	6	9	21	-	0	3.23	-	
NEWPORT	9	9	23	9.4	2.6	6.0		15.8	30	2.1	6		-	32		8	14	12	11	2	0	2	0	1	1	5	16	-	0	3.18	-	-
TREDEGAR	9	9	313																													
USK	9	9	21	8.6	-1.5	3.5	-2.5	17.0	31	6.0	3.6	6.4	-	34	-	11	14	10	8	1	0	0	0	0	7	21	25	-	0	2.27	64	
8B ENGLAND SW																																
AVON																																
BATH	9	9	118	8.8	2.5	5.7	-	16.2	30	-1.2	5	6.3	-	22	-	5	9	14	8	5	1	0	0	1	3	4	-	-	0	-	-	
FILTON	21	9	59	9.2	2.6	5.9	-0.4	16.5	30	2.4	3	-		27		8	14	15	6	5	1	1	0	1	4	7	14	12	0	2.91	82	-
LONG ASHTON	9	9	51	9.1	2.5	5.8	0.5	16.5	30	-2.2	3	5.9	-	27	49	6	14	15	10	3	0	0	2	0	3	5	14	-	0	3.17	83	
SOMERSET																																
CANNINGTON	9	9	23	9.4	2.9	6.1	0.5	15.5	31	-2.3	6	7.0	-	37	81	9	14	16	13	2	-	1	0	0	3	2	14	-	1	2.99	74	-
CHEDDAR	9	9	11																													
DOWNSIDE ABBEY	9	9	183	8.4	2.0	5.2		16.2	31	-3.0	6			42	-	11	14	16	13	3	-	0	0	0	4	6	-	-	0		-	-
EXTON	21	9	336	7.3	1.8	4.5		15.9	30	-2.0	6	-	-	70	-	12	14	19	15	10	6	2	0	1	8	10	19	12	0	-	-	
HAWKRIDGE	9	9	314	7.3	1.4	4.3	-	15.5	30	2.7	6	-		68	-	14	14	21	16	5	5	0	4	1	8	12	19		0	2.89	-	-
NETTLECOMBE	9	9	96	8.9	2.2	5.5		14.8	30	-3.2	6	6.5		60	-	13	10	17	12	1	0	0	0	0	5	7	17		0	-	-	-
RODNEY STOKE	9	9	40	9.5	2.8	6.1	-	15.5	31	-1.3	3	6.2	6.9	38		9	14	12	11	2	0	0	0	0	3	3	14		0		-	-
WINCANTON	9	9	114	9.3	2.1	5.7		16.5	30	-2.5	6		-	42	-	10	14	15	11	5	0	1	0	0	9	6	15		0		-	-
YEOVILTON	21	9	18	9.7	2.0	5.9	-	16.7	30	-5.5	5		-	33		7	14	15	8	2	0	1	1	0	4	9	15	13	1	-	-	-
DORSET																																
BOURNEMOUTH																																
HURN AIRPORT	21	9	10	10.3	2.5	6.4		18.0	25	3.9	6			36		9	14	13	10	3	0	0	4	0	3	9	13	11	0	3.71		-
MEYRICK PARK	9	9	40	9.7	3.4	6.5	0.0	16.7	25	-1.9	6	6.5	7.1	43	77	18	11	13	9	2	0	0	0	0	4	4	11	-	0	4.03	94	
CHRISTCHURCH	9	9	3	10.0	3.3	6.7		16.6	25	4.0	7			30		8	14	10	8	0	0	0	0	0	2	5	15		0			
POOLE	9	9	5	10.2	2.9	6.5	0.1	17.6	30	2.2	2.6	7.1	7.6	34		11	11	10	9	1	0	0	5	0	0	5	13		0	3.52	81	
PORTLAND BILL																																
(COASTGUARD)	21	9	53	8.6	5.0	6.8	+0.2	14.0	26	1.2	3	-		62		10	19	12	11	1	0	0	0	0	3	2	5	2	0	4.11	-	
SHAFTESBURY	9	9	207																													
SWANAGE	9	9	11	9.6	4.3	6.9	+0.4	14.8	30	-0.6	5		8.3	43	79	12	11	10	9	1		0	0	0	0	2	6		0	3.97	91	
WEYMOUTH	9	9	23	10.2	3.9	7.1		16.7	30	-1.4	5			41		11	14	12	8	0	0	1	0	0	0	3	-	-	0	3.96	90	
WINFRITH	9	9	26	10.3	2.7	6.5		17.5	30	3.4	6			39		11	14	13	10	0	0	1	0	1	1	6	16		0			
DEVON																																
CHELDON BARTON	21	9	164	9.0	2.7	5.9		16.9	30	2.6		6.5		53		14	14	17	12	7	0	3	1	0	5	7	18		0	3.25		-
CHIVENOR	21	9	6	10.0	3.7	6.9	0.4	17.5	31	2.0	5			47		15	14	13	9	3	0	0	3	0	1	4	14	8	0	4.23	97	
EXETER AIRPORT	21	9	32	9.9	3.1	6.5	0.2	17.0	30	2.7	6			45		10	14	14	10	4	0	0	2	0	2	5	16	10	0	2.89	73	
EXMOUTH	9	9	59	9.9	3.6	6.7	+0.2	15.7	30	-1.5	5	-		49		12	14	13	10	1	0	0	1	0	3	1			0	3.61	86	
HARTLAND POINT	21	9	91	8.5	4.6	6.5	0.2	15.5	31	0.6	5			42	73	13	14	12	10	1	0	1	3	0	2	0	2	1	0	4.34	100	
NEWTON ABBOT	9	9	83											58	75	9	17												-	-		
PLYMOUTH																																
MOUNT BATTEN	21	9	27	10.0	4.0	7.0	0.1	15.7	26	1.9	5			70	93	21	14	16	11	3	0	1	4	0	1	6	11	7	0	4.47	105	
THE HOE	9	9	36	10.2	3.9	7.1	0.3	16.6	26	1.3	5	7.2	7.5	67	90	21	14	16	11	1	0	1	0	0	1	5	12		1	4.28	101	
PRAWLE POINT	21	9	59															.2	7	2	0	0	0	0	2			-	6	4.23		
SIDMOUTH	9	9	10																													
SLAPTON	9	9	32	10.1	4.5	7.3		15.2	30	0.5	2			56		17	14	14	9	1	1	0	0	0	0	1	4		0		-	
STARCROSS	9	9	9	9.9	3.2	6.5	0.2	15.2	30	2.2	6	6.6		53		11	14	13	9	3	0	0	3	0	8	5	17	-	1	3.29	79	
TAVISTOCK	9	9	139	11.0	2.6	6.8		18.3	26	2.7	5		8.0	72		17	14	15	14	4		0	5	1	3	6	18		0			
TEIGNMOUTH	9	9	6	9.7	4.4	7.1	0.1	14.8	30	0.5	6			52	81	11	14	15	9	0	0	0	0	0	1	1	6		0	3.67	88	
TORBAY(TORQUAY) ...	9	9	6	10.0	4.3	7.1	0.0	14.5	16.30	0.6	2		7.8	44	63	8	10	12	9	1	0	2	0	0	4	3	7		0	3.88	90	
TOTNES	9	9	84																													
VIRGINSTOW	9	9	168	9.5	2.3	5.9		17.9	31	3.4	5			65		18	14	19	13	3		1	0	0	4	6	13		0			
CORNWALL																																
BASTREET	9	9	232	9.3	1.4	5.3		17.0	26	6.0	5			83		23	14	18	16	3	0	4	0	3	5	11			0	3.94		
BUDE	9	9	15	9.7	3.1	6.4	0.7	17.4	31	2.8	5	6.4		58		16	14	14	13	1	0	3	0	0	4	5			0	4.35	101	
CULDROSE	9	9	[illegible]	9.6	3.8	6.7		14.6	26	2.3	5			72		22	14	16	14	2	0	4	0	0	5	2	8	8	0	3.54		
ELLBRIDGE	9	9	69	10.7	2.8	6.7		18.3	26	3.2	5			[illegible]	73	18	14	13	12	1	0	1	4	1	2	7	16		0	[illegible]	89	
FALMOUTH	9	9	51	9.8	4.0	6.9	0.7	14.9	30	[illegible]	5			65	75	21	14	14	13	0	0	2	0	0	0	1	7		0	3.67	94	
FOWEY	9	9	75	9.9	3.7	6.8	0.7	15.7	26	1.6	5			47		17	14	15	13	1	0	0	5	0	2	3			0			
GWENNAP HEAD	21	9	66	9.6	5.5	7.5		14.8	26	1.0	5			46		4	15	14	10	1	0	2	0	0	2	0	2	1	-			
LIZARD	9	9	73	9.9	[illegible]	7.5	0.0	13.8	25	0.7	5			59		20	14	15	10	1	0	3	0	0	2	0				3.79	91	
NEWQUAY	9	9	54	9.8	4.0	6.9	0.5	14.8	[illegible]	1.0	5			51	85	18	14	16	12	[illegible]		3	0	1	6	[illegible]				4.18	100	
PENZANCE	9	9	19	[illegible]	4.5	7.4	0.7	[illegible]	26	0.6	12			86	[illegible]	26	14	15	[illegible]	2	0	3	0	0	0	1			0	3.81	94	
ROSEWARNE	9	9	75	9.8	4.0	6.9		16.3	26	1.7	5	7.1	7.6	62		19	14	13	12	3	0	[illegible]	0	[illegible]	[illegible]	[illegible]	[illegible]		0	3.54		
ST AUSTELL	9	9	94	9.8	4.3	7.1		16.6	25	[illegible]	5			[illegible]	74	[illegible]	14	16	14	1	0	0	0	0	0	1			0			
ST MAWGAN	21	9	103	9.7	3.7	6.7		16.5	26	1.8	5			59		19	14	15	12	4	0	0	[illegible]		4		9	9	0	4.25		
SCILLY(ST MARYS) ...	21	9	48	10.0	6.0	8.0	0.5	13.9	31	[illegible]	4			58	84	20	14	14	9	0	0	2	0	0	2		5		0	[illegible]	89	
CHANNEL ISLES																																
ALDERNEY	9	9	68	8.9	4.4	[illegible]		[illegible]	[illegible]	[illegible]	[illegible]	[illegible]		61		[illegible]	4	13	10	4	0	0	[illegible]	0	5	1	8			[illegible]		
GUERNSEY																																
AIRPORT	21	9	104	9.2	[illegible]	7.2	[illegible]	14.6	26	0.3	5	[illegible]	[illegible]	[illegible]		14	14	[illegible]	11	6	0	5	0	[illegible]	3	0	8	5	0	[illegible]	86	
L'ANCRESSE	9	9	5	10.4	4.9	[illegible]		15.9	27	[illegible]	6			[illegible]		12	14		13			0	0		2				0	[illegible]		
JERSEY																																
AIRPORT	9	9	63	9.9	4.2	7.1		17.5	25	0.6	5	[illegible]	8.5	48		[illegible]	14	12	9	1	0	0	4	0	3	1	8	8		[illegible]		
GOREY CASTLE																														[illegible]		
ST HELIER	9	9	47	10.6	[illegible]	7.9	[illegible]	18.0	25	[illegible]	4.5			58	108	13	14	[illegible]	11	[illegible]	0	1	0	0	1	0	14		[illegible]	[illegible]	[illegible]	

TABLE 3 SUMMARY OF DAILY OBSERVATIONS

DISTRICT COUNTY AND PLACE	TERMINAL (HOMT) OF OBSERVATION MAX. MIN.	HEIGHT OF STATION ABOVE MSL (METRES)	AIR TEMPERATURE IN DEGREES C: MEANS OF MAX. (A)	MEANS OF MIN. (B)	DAILY MEAN (MEAN OF A+B)	DIFFERENCE FROM 1941-70 AVERAGE	HIGHEST MAXIMUM MAX.	HIGHEST MAXIMUM DATE	LOWEST MINIMUM MIN.	LOWEST MINIMUM DATE	MEAN EARTH TEMPERATURE 30 CM DEGREES C	MEAN EARTH TEMPERATURE 100 CM DEGREES C	RAINFALL (TERMINAL H 09 GMT): TOTAL FALL (MM)	PERCENTAGE OF 1941-70 AVERAGE	MOST IN A DAY AMOUNT (MM)	MOST IN A DAY DATE	WEATHER (NUMBER OF DAYS): PRECIPITATION 0.2 MM OR MORE	PRECIPITATION 1.0 MM OR MORE	SNOW OR SLEET	SNOW LYING AT 9H	HAIL	ICE PELLETS, ETC.	THUNDER HEARD	FOG AT 9H	AIR FROST	GRASS MIN. BELOW 0 DEG C	CONCRETE MIN. BELOW 0 DEG C	GALE	BRIGHT SUNSHINE DAILY MEAN (HOURS)	BRIGHT SUNSHINE PERCENTAGE OF 1941-70 AVERAGE	EXPOSURE
NORTHERN IRELAND																															
LONDONDERRY																															
ACHANLOO	9 9	18	9.6	2.2	5.9	-	15.4	31	-2.6	5	-	-	39	-	6	6.21	14	11	-	-	-	-	-	5	13	-	-	-	-	-
BANAGHER(CAVOH HILL) ...	9 9	216	8.0	1.8	4.9	-	13.5	30	-1.8	2	-	-	76	-	16	6	17	11	4	1	0	0	0	1	7	15	-	0	3.28	-	-
COLERAINE UNIVERSITY ...	9 9	23	8.7	1.3	5.3	-	15.0	31	-3.3	2	5.6	6.4	39	-	9	21	13	9	1	0	1	0	0	5	7	19	-	0	3.65	110	-
COOLKEERAGH	9 9	3	9.6	2.4	6.0	-	14.5	31	-1.9	4	-	-	-	-	-	-	-	-	-	-	-	-	-	-	5	-	-	-	-	-	-
DERRYNOYD FOREST ...	9 9	88	8.8	1.0	4.9	-	14.8	30	-2.5	6	-	-	88	-	20	16	14	11	0	0	0	0	-	2	10	-	-	0	-	-	-
GARVAGH FOREST	9 9	88	8.5	1.1	4.8	-	14.6	31	-3.1	5	4.8	5.6	49	-	9	14	15	10	1	0	2	0	0	0	13	18	-	-	-	-	-
LOUGHERMORE FOREST ...	9 9	174	8.7	0.8	4.7	-	15.3	30	-5.4	5	-	-	51	-	9	16	14	10	4	1	1	0	0	3	14	17	-	0	-	-	-
MONEYDIG	21-9	34	9.0	1.6	5.3	-0.4	15.5	31	-3.6	2.5	5.5	-	47	78	8	14	14	10	3	0	1	3	0	2	10	16	13	0	-	-	-
SOMERSET FOREST ...	9 9	43	9.4	1.7	5.5	-	15.1	31	-2.5	5		-	43	-	12	21	14	8	0	-	0	0	0	0	6	15	-	-	-	-	-
TRAAD POINT	9 9	16	8.3	2.4	5.3	-	12.8	30	-2.0	2	-	-	54	-	11	6	15	7	0	-	0	0	0	-	6	-	-	-	-	-	-
ANTRIM																															
ALDERGROVE AIRPORT ...	21-9	68	8.8	2.2	5.5	-0.2	14.8	30	-3.9	2	5.3	6.5	44	-	15	6	17	9	6	0	0	3	0	2	8	14	14	0	3.32	101	-
ALTNAHINCH	9 9	226	7.4	1.6	4.5	-	14.4	31	-2.5	2.6	-	-	63	-	11	21	16	11	7	3	2	0	0	3	10	13	-	0	3.36	-	-
BALLYLUMFORD	9 9	24	9.1	3.1	6.1	-	13.3	17	-2.0	21	-	-	51	-	11	6	15	10	-	-	-	-	-	-	4	15	-	-	-	-	-
BALLYMONEY	9 9	55																													
BALLYPATRICK FOREST ...	9 9	152	7.6	2.0	4.8	-	14.8	31	-2.6	2		-	51	-	10	1	17	9	2	0	0	0	0	1	5	12	-	1	3.25	-	-
GREENMOUNT	9 9	32	9.2	0.4	4.8	-	15.4	30	-5.2	3	5.5	-	42	-	11	6	12	10	2	1	0	0	0	-	11	14	-	-	-	-	-
KILROOT	9 9	22	8.7	2.9	5.8	-	12.7	31	-2.2	6		-	36	-	7	6	12	9	0	0	0	0	0	1	4	9	-	-	-	-	-
LARNE	9 9	43	9.1	2.8	5.9	-	12.8	30	-2.2	6	-	-	60	-	13	6	15	12	1	0	1	0	0	0	3	-	-	-	-	-	-
LISNAFILLAN	9 9	38	8.8	0.7	4.7	-	14.7	31	-5.4	6	-	-	65	-	11	14	13	9	1	0	0	0	0	0	14	17	-	-	3.48	-	-
LOWTOWN	9 9	271	7.1	1.3	4.2	-	12.2	30	-2.5	2	4.1	-	87	-	19	6	17	13	4	1	2	0	0	4	6	21	-	0	3.06	-	-
MALUSK(HYDE PARK) ...	9 9	134																													
PARKMORE FOREST ...	9 9	235	6.9	1.1	4.0	-	13.4	30	-3.3	6	4.5	-	75	-	11	15	14	11	4	1	2	0	0	3	8	24	-	1	-	-	-
WOODBURN NORTH	9 9	217	7.3	1.7	4.3	-	13.7	31	-3.8	6	-	-	60	76	11	14	17	12	1	0	0	0	0	9	6	18	-	-	-	-	-
BELFAST																															
MALONE	9 9	35																													
MILLTOWN	9 9	37	9.0	2.2	5.6	-	14.4	30	-3.1	2	-	-	33	-	9	15	13	9	1	0	0	1	0	2	6	14	-	0	-	-	-
NEWTOWNABBEY	9 9	32	8.5	3.3	5.9	-	13.7	31	-1.2	2	6.1	-	50	-	16	6	12	8	1	0	1	0	0	0	2	20	12	1	3.20	-	5
ROSEBANK	9 9	47	9.2	2.3	5.7	-	14.8	29	-1.4	6	-	-	32	-	8	15	11	9	-	0	-	-	-	-	5	-	-	-	-	-	-
ROSETTA	9 9	24	9.0	2.3	5.7	-	14.3	30	-1.8	6	-	-	32	-	10	15	13	9	0	-	0	0	0	0	7	-	-	-	-	-	-
STORMONT CASTLE ...	9 9	56	8.9	2.6	5.7	-	12.6	30	-1.6	2	5.5	6.4	34	-	7	15	13	9	3	1	0	1	0	2	3	16	-	-	3.09	-	-
DOWN																															
BALLYWALTER PARK ...	- -	11	-	-	-	-	-	-	-	-	-	-	28	-	7	6			-	-	-	-		-	-	-	-	-	3.15	-	-
COMBER CEMETERY ...	9 9	11	8.7	2.3	5.5	-	13.5	16	-3.0	6	-	-	39	-	7	6			-	-	-	-		-	-	-	-	-	-	-	-
CREIGHTONS GREEN ...	9 9	119	7.7	1.5	4.6	-	12.5	30	-2.5	2		-	43	-	11	16	12	9	-	0	-	-	-	0	4	23	-	-	-	-	-
DOWNPATRICK	9 9	26	9.2	3.0	6.1	-	13.4	30	-1.3	2		-	31	-	15	6	13	5	-	-	-	-	-	1	4	12	-	-	-	-	-
HELENS BAY	9 9	43	8.6	3.2	5.9	-	13.5	30	-0.8	2	-	-	32	-	10	6	12	7	0	0	0	1	0	0	2	17	-	0	3.33	-	-
HILLSBOROUGH	9 9	116	8.7	2.0	5.3	0.0	14.1	30	-2.4	2	5.5	6.3	29	-	6	15	18	9	0	0	1	0	0	2	7	20	-	2	3.15	98	-
KILKEEL	21-9	18	8.3	3.5	5.9	-	12.1	16	-0.3	14	-	-	32	-	12	6	9	6	1	0	0	0	0	1	1	7	-	0	3.35	-	-
KILLOUGH	21-9	15																													
MURLOUGH	9 9	9	8.9	2.6	5.7	-	12.8	16	-3.1	2	5.2	6.0	51	-	19	6	15	6	2	0	0	3	0	1	8	14	-	0	2.97	-	-
NEWRY ABBEY	9 9	10																													
ARMAGH																															
ARMAGH	9 9	62	9.2	2.1	5.7	-0.6	15.1	31	-3.1	5	6.0	6.6	32	58	9	15	13	7	2	0	2	0	0	2	5	18	-	0	2.99	89	-
LOUGHGALL	9 9	25	9.1	1.9	5.5	-	15.6	31	-3.3	5	-	-	33	-	10	15	14	6	0	0	0	1	0	2	8	21	-	0	3.24	-	-
LURGAN	9 9	55	9.1	2.0	5.5	-	15.3	31	-3.3	2	5.6	6.4	33	-	8	15	16	10	0	-	0	0	0	-	9	15	-	-	2.90	-	-
PORTADOWN	9 9	16	9.2	2.0	5.6	-	15.3	31	-2.9	5	6.1	6.8	33	-	10	15	15	8	0	-	0	0	0	-	10	18	-	0	-	-	-
TANDRAGEE	9 9	43	9.7	1.9	5.8	-	14.9	30	-3.8	5	-	-	20	-	7	15	9	5	-	-	-	-	-	-	9	-	-	-	-	-	-
TYRONE																															
BARONSCOURT FOREST ...	9 9	88																													
CARRIGANS	21-9	113	9.0	1.8	5.4	-	15.0	30	-4.2	14		-	65	-	17	16	15	10	3	1	4	0	0	3	9	21	12	0	3.53	-	-
COOKSTOWN	9 9	77	8.6	0.2	4.4	-	15.1	31	-5.0	2	5.1	-	65	-	13	6	16	12	1	-	0	0	0	1	10	21	-	-	3.47	-	-
KNOCKMANY FOREST ...	9 9	73																													
LISLAP FOREST	9 9	209																													
LOUGH BRADAN	9 9	169	8.3	0.8	4.5	-	15.0	31	-4.0	5.14	-	-	93	-	24	21	14	10	-	0	-	-	-	2	7	20	-	-	3.56	-	-
POMEROY FOREST	9 9	165	8.1	1.2	4.7	-	15.3	31	-2.5	2	5.2	-	74	-	15	6	14	11	3	1	0	0	0	3	8	24		-	-	-	-
STRABANE CONVENT ...	9 9	44	9.6	2.0	5.8	-	15.5	30	-2.6	14		-	58	-	11	6	15	10	3	1	5	0	0	2	7	19	-	0	3.79	-	-
FERMANAGH																															
CASTLE ARCHDALE FOREST	9 9	66	8.9	1.1	5.0	-0.8	14.5	31	-4.6	4	5.7	6.3	69	-	16	16	16	10	-	0	-	-	-	2	8	18	-	0	3.27	101	-
CORGARY	9 9	156	8.5	1.9	5.2	-	12.7	30	-2.0	5	-	-	72		15	16	12	11	-	-	-			-	7	12	11	-	-	-	-
KNOCKARAVAN	9 9	53	9.5	1.5	5.5	-	15.2	31	3.8	4		-	76		19	16	14	9	0	0	0	0	0	1	9	14	-	-	-	-	-
LISNASKEA	9 9	49	9.3	1.8	5.5	-	15.2	31	-5.9	4		-	53	-	11	16	10	8	2	-	1	0	0	4	6	12	-	0	3.44	-	-
LOUGH NAVAR FOREST ...	9 9	148	9.1	0.8	4.9	-	14.5	31	-4.0	5.14		-	82		25	16	17	9	2	2	0	0	0	4	12	18		-	-	-	-
PUBBLE FOREST	9 9	91																													

TABLE 4 SUMMARY OF OBSERVATIONS AT FIXED HOURS

MARCH 1974

	Height of barometer above MSL (metres)	Hour of observation (GMT)	Mean pressure: At MSL (mb)	Mean pressure: Difference from 1941-70 average	Mean temperature and humidity: Dry bulb degrees C	Mean temperature and humidity: Depression of wet bulb degrees C	Mean temperature and humidity: Vapour pressure (mb)	Mean temperature and humidity: Relative humidity (%)	Cloud amount (oktas): Mean	Cloud amount (oktas): 0	1 - 2	3 - 5	6 - 7	8	Sky obscured	Visibility: 0 - 39M	40 - 190M	200 - 390M	400 - 990M	1000 - 1900M	2000 - 3900M	4 - 9KM	10 - 19KM	20 - 39KM	40KM and over	Wind speed and direction: Beaufort force: 8 or more	6-7	4-5	1-3	Calm	Speed (kt): 34 or more	22-33	11-21	1-10	0	N	NE	E	SE	S	SW	W	NW
										Number of observations																																		
0 SCOTLAND N																																												
SHETLAND																																												
LERWICK	83	3	1017.5	-	3.7	0.9	6.9	86	5.1	5	3	5	6	11	1	0	0	0	1	0	1	7	9	11	2	0	3	13	12	3	1	1	1	7	13	2	2	1
		9	1018.2	+ 6.3	-	-	-	-	5.3	2	8	1	9	11	0	0	0	0	0	0	2	8	8	10	3	0	2	16	12	1	2	2	3	9	10	2	2	0
		15	1018.2	-	5.8	1.7	7.1	76	5.3	0	9	3	9	10	0	0	0	0	0	0	1	7	5	16	2	0	1	17	12	1	0	2	3	9	13	1	2	0
		21	1018.8	-	3.7	0.9	6.9	86	4.8	5	5	5	5	11	0	0	0	0	0	0	1	9	6	14	1	0	1	14	10	6	1	1	0	9	10	2	1	1
ORKNEY																																												
KIRKWALL	26	3	1016.0	-	3.7	0.5	7.3	91	5.4	1	7	3	9	11	0	0	0	0	0	0	2	8	12	7	2	0	1	17	10	3	0	1	5	10	8	3	1	0
		9	1016.7	+ 4.4	5.1	0.5	8.0	91	5.6	0	5	7	8	11	0	0	0	0	0	0	2	6	14	5	4	0	0	18	12	1	0	0	8	8	8	4	0	1
		15	1016.6	-	6.5	1.1	8.2	84	5.9	0	5	4	13	9	0	0	0	0	0	1	0	5	16	3	6	0	5	15	11	0	2	0	8	11	8	2	4	0
		21	1017.2	-	4.2	0.5	7.6	91	5.9	0	6	3	10	12	0	0	0	0	0	0	2	6	12	8	3	0	3	16	9	3	1	1	7	12	5	2	0	0
CAITHNESS																																												
WICK	37	3	1015.7	-	3.7	0.8	6.9	86	5.5	0	7	5	9	9	1	0	0	0	1	0	4	5	9	5	7	0	1	16	14	0	0	0	4	8	13	2	6	0
		9	1016.4	+ 3.8	4.8	1.0	7.3	84	6.4	0	3	3	18	7	0	0	0	0	0	1	9	11	5	5	0	0	0	17	13	1	1	0	4	7	12	1	3	2
		15	1016.2	-	6.3	1.5	7.4	77	6.1	1	3	4	19	4	0	0	0	0	1	1	8	9	6	6	0	0	0	16	15	0	0	1	2	13	10	2	1	2
		21	1016.9	-	4.4	0.9	7.1	85	6.2	0	3	5	13	9	1	0	0	0	1	0	1	8	7	9	5	0	0	13	17	1	0	0	5	11	9	2	3	0
SUTHERLAND																																												
CAPE WRATH	113	3	1013.8	-	5.1	0.6	8.1	91	4.7	1	9	6	8	7	0	0	0	0	0	0	0	2	12	17	0	0	0	8	19	4	0	2	8	6	3	6	1	1
		9	1014.7	-	5.6	0.6	8.3	90	5.7	0	4	8	9	10	0	0	0	0	0	0	1	6	14	10	1	0	0	4	21	5	0	3	5	5	5	5	2	1
		15	1014.4	-	7.1	0.8	9.0	88	5.5	0	3	12	9	7	0	0	0	0	0	0	0	7	10	14	0	0	0	6	21	4	0	1	12	3	2	6	3	0
		21	1015.0	-	5.4	0.6	8.2	90	4.8	0	7	11	5	7	1	0	0	1	0	0	0	2	15	13	0	0	0	7	19	5	0	1	10	5	2	7	1	0
ROSS & CROMARTY																																												
STORNOWAY	5	3	1013.9	-	4.5	0.8	7.4	87	5.3	4	6	1	6	14	0	0	0	0	0	1	0	4	7	13	6	0	0	9	16	6	1	2	4	6	5	4	2	1
		9	1014.7	+ 2.6	5.5	1.0	7.7	85	5.5	0	6	7	9	9	0	0	0	0	0	0	5	5	4	13	4	0	1	11	12	7	0	1	6	5	4	5	1	2
		15	1014.4	-	7.6	1.8	7.8	74	4.4	0	9	10	7	5	0	0	0	0	0	0	1	6	6	12	6	0	2	13	14	2	0	4	7	4	8	3	3	0
		21	1014.8	-	5.2	1.0	7.6	84	4.8	1	11	4	6	9	0	0	0	0	0	0	0	9	6	12	4	0	1	12	14	4	3	1	7	5	7	2	1	1
INVERNESS-SHIRE																																												
BENBECULA	7	3	1013.4	-	4.6	0.6	7.8	91	5.3	3	4	5	9	10	0	0	0	0	0	0	2	5	9	10	5	0	3	7	17	4	4	1	3	6	9	2	1	1
		9	1014.3	+ 2.2	5.7	0.8	8.1	87	5.5	0	5	6	14	6	0	0	0	0	0	1	0	5	7	13	5	0	2	8	21	0	2	1	11	5	9	1	0	2
		15	1013.9	-	7.8	1.4	8.6	80	4.6	0	10	7	9	5	0	0	0	0	0	0	0	8	5	12	6	0	3	14	13	1	1	4	5	7	6	3	3	1
		21	1014.3	-	5.2	0.8	7.8	88	4.4	3	7	7	7	7	0	0	0	0	0	0	0	9	4	14	4	0	4	9	15	3	2	4	5	5	8	2	2	0
1 SCOTLAND E																																												
MORAYSHIRE																																												
KINLOSS	6	3	1015.5	-	3.1	0.8	6.5	85	5.8	3	3	4	8	12	1	0	1	0	0	1	2	4	13	3	7	0	0	4	23	4	0	4	7	1	2	12	1	0
		9	1016.2	+ 3.1	4.5	1.1	7.0	82	5.7	0	6	5	11	8	1	0	0	1	0	0	2	10	7	4	7	0	0	4	25	2	2	3	6	4	6	6	2	0
		15	1015.6	-	7.8	2.3	7.3	70	5.3	1	5	7	13	5	0	0	0	0	0	0	1	9	6	7	8	0	0	17	13	1	5	5	9	4	1	3	3	0
		21	1016.6	-	4.3	1.2	6.8	82	5.4	2	6	5	9	9	0	0	0	0	0	0	2	11	4	9	5	0	0	3	26	2	0	1	11	2	8	7	0	0
ABERDEENSHIRE																																												
DYCE	59	3	1016.0	-	2.9	0.6	6.8	89	6.8	1	2	3	5	17	3	0	1	1	2	3	2	10	6	1	5	0	1	9	19	2	2	2	5	3	9	1	3	4
		9	1016.8	+ 3.0	4.1	0.9	7.0	86	6.3	0	6	1	11	13	0	0	0	0	0	2	2	16	7	2	2	0	0	15	13	3	1	1	12	2	7	1	1	3
		15	1016.4	-	6.4	1.6	7.3	77	6.6	0	1	5	12	13	0	0	0	0	0	0	3	13	7	6	2	0	1	15	15	0	2	1	10	5	8	3	0	2
		21	1017.3	-	3.6	0.7	7.0	88	6.3	0	6	2	5	17	1	0	0	0	2	3	4	15	2	2	3	0	0	11	18	2	3	3	5	3	9	2	3	1
FRASERBURGH	22	3	-	-	-	-	-	-	-	-	-	-	-	-	-	-	-	-	-	-	-	-	-	-	-	-	-	-	-	-	-	-	-	-	-	-	-	-
		9	-	-	-	-	-	-	-	-	-	-	-	-	-	-	-	-	-	-	-	-	-	-	-	-	-	-	-	-	-	-	-	-	-	-	-	-
		15	-	-	-	-	-	-	-	-	-	-	-	-	-	-	-	-	-	-	-	-	-	-	-	-	-	-	-	-	-	-	-	-	-	-	-	-
		21	-	-	-	-	-	-	-	-	-	-	-	-	-	-	-	-	-	-	-	-	-	-	-	-	-	-	-	-	-	-	-	-	-	-	-	-
ANGUS																																												
USAN	35	9	-	-	-	-	-	-	-	-	-	-	-	-	-	-	-	-	-	-	-	-	-	-	-	-	-	-	-	-	-	-	-	-	-	-	-	-
		15	-	-	-	-	-	-	-	-	-	-	-	-	-	-	-	-	-	-	-	-	-	-	-	-	-	-	-	-	-	-	-	-	-	-	-	-
		21	-	-	-	-	-	-	-	-	-	-	-	-	-	-	-	-	-	-	-	-	-	-	-	-	-	-	-	-	-	-	-	-	-	-	-	-
FIFE																																												
LEUCHARS	12	3	1015.5	-	3.2	0.6	6.9	90	5.9	4	4	0	5	18	0	0	0	0	2	0	4	8	11	5	1	0	1	12	12	6	5	3	8	1	0	1	6	1
		9	1016.2	+ 2.3	4.4	0.8	7.3	87	6.9	0	1	4	11	15	0	0	0	1	0	0	4	10	10	4	2	0	0	13	17	1	4	4	13	2	1	5	1	0
		15	1015.8	-	6.2	1.4	7.5	79	6.5	1	2	3	14	10	1	0	0	0	1	0	2	8	11	7	2	0	1	19	11	0	1	7	13	1	2	4	1	2
		21	1016.7	-	4.2	0.7	7.3	88	6.3	2	2	4	4	17	2	0	2	0	1	0	1	14	7	5	1	0	0	10	19	2	4	4	12	2	2	4	1	0
MIDLOTHIAN																																												
TURNHOUSE	44	3	1015.3	-	3.6	0.7	7.0	89	6.2	2	5	0	5	18	1	0	1	1	0	1	1	13	9	4	1	0	0	9	15	7	4	4	8	0	1	4	3	0
		9	1016.0	+ 1.7	4.5	0.8	7.3	86	7.1	0	1	3	10	17	0	0	0	0	1	2	3	11	8	5	1	0	0	10	19	2	1	12	5	2	1	5	3	0
		15	1015.5	-	6.8	1.7	7.6	77	6.1	2	2	5	13	9	0	0	0	0	0	0	2	12	8	6	3	0	1	16	14	0	1	14	6	1	2	2	5	0
		21	1016.4	-	4.2	0.7	7.3	88	6.0	1	5	2	7	15	1	0	0	2	0	0	2	15	4	7	1	0	0	8	17	6	2	4	11	1	2	2	3	0
6 SCOTLAND W																																												
ARGYLLSHIRE																																												
MACHRIHANISH	14	3	1013.8	-	4.9	1.0	7.3	83	5.8	1	5	6	5	14	0	0	0	0	0	1	1	7	12	7	3	0	2	15	12	2	3	2	11	5	2	2	3	1
		9	1014.6		5.7	1.2	7.6	82	6.3	0	3	4	15	9	0	0	0	0	0	0	3	9	9	6	4	0	1	15	15	0	4	1	11	9	2	1	1	2
		15	1014.0	-	7.7	2.0	7.6	72	5.8	0	5	3	16	7	0	0	0	0	0	0	2	6	9	11	3	0	2	18	11	0	2	0	10	7	4	0	6	2
		21	1014.7	-	5.5	1.3	7.3	80	5.5	0	6	8	6	11	0	0	0	0	0	0	4	8	8	7	4	0	2	15	11	3	2	1	11	5	3	2	2	2
RHUVAAL	19	3	1014.0	-	5.4	1.2	7.3	81	4.9	0	9	8	2	11	1	0	0	1	0	0	0	1	14	9	6	0	4	9	13	5	1	1	7	1	10	3	2	1
		9	1014.5	-	5.9	1.2	7.5	81	6.2	0	2	8	8	12	1	0	1	0	0	0	0	1	11	12	6	0	6	7	15	3	3	1	7	7	9	3	1	1
		15	1014.3	-	7.4	1.9	7.5	73	6.1	1	2	5	13	9	1	0	1	0	0	0	0	3	8	10	9	1	2	13	13	2	3	1	7	5	10	0	4	1
		21	1015.2	-	6.0	1.3	7.5	80	5.5	1	4	8	10	8	0	0	0	0	0	0	1	2	10	8	10	0	2	7	19	3	2	0	8	1	12	1	3	1
TIREE	10	3	1013.7	-	4.8	0.7	7.7	89	5.8	2	5	3	7	13	1	0	1	1	0	0	1	7	9	6	6	0	5	12	11	3	1	2	6	5	7	2	1	4
		9	1014.5	+ 1.7	6.0	1.0	8.1	85	5.5	1	5	5	12	8	0	0	0	0	0	0	2	4	14	5	6	0	6	14	11	0	3	4	6	8	5	3	0	2
		15	1014.1	-	7.4	1.8	8.0	78	5.1	0	9	4	10	8	0	0	0	0	0	0	1	8	8	7	9	1	4	12	14	0	3	2	4	11	4	3	1	3
		21	1014.6	-	5.5	1.0	7.7	85	4.7	0	11	4	8	8	0	0	0	0	0	0	2	8	7	9	5	0	6	16	8	1	1	3	5	10	4	2	1	4
BUTESHIRE																																												
KILDONAN	-	9							-	-	-	-	-	-	-	-	-	-	-	-	-	-	-	-	-	-	-	-	-	-	-	-	-	-	-	-	-	-
		15							-	-	-	-	-	-	-	-	-	-	-	-	-	-	-	-	-	-	-	-	-	-	-	-	-	-	-	-	-	-
		21							-	-	-	-	-	-	-	-	-	-	-	-	-	-	-	-	-	-	-	-	-	-	-	-	-	-	-	-	-	-
DUNBARTONSHIRE																																												
SUOY		3			3.5	0.9	6.7	85	5.7	4	1	5	5	16	0	0	0	0	0	0	0	0	10	21	0	0	0	0	21	10	1	1	4	1	0	2	3	7
		9			4.6	1.2	6.9	81	6.6	2	2	1	6	20	0	0	0	0	0	0	0	1	6	24	0	0	0	0	19	12	2	1	8	1	3	1	1	2
		15	-		7.2	2.1	7.2	71	5.8	2	4	4	7	14	0	0	0	0	0	0	0	0	11	20	0	0	0	0	27	4	3	2	2	10	4	2	3	1
		21			4.7	1.2	6.9	81	5.7	2	4	4	6	15	0	0	0	0	0	0	0	0	12	19	0	0	0	0	20	11	1	0	1	4	1	3	0	10
RENFREWSHIRE																																												
ABBOTSINCH	9	3	1015.1		3.4	0.7	6.9	88	6.0	4	2	2	6	17	0	0	0	1	0	2	4	10	7	4	3	0	0	6	20	5	2	8	10	[illegible]	1	3	1	1
		9	1015.8	+ 1.5	4.5	0.9	7.3	86	7.1	0	0	3	13	15	0	0	0	0	0	3	3	13	6	4	2	0	0	10	17	4	2	1	7	[illegible]	1	2	0	3
		15	1015.[illegible]		7.7	2.2	7.4	71	5.8	1	3	7	10	10	0	0	0	0	0	0	2	9	11	7	2	0	0	14	17	0	1	1[illegible]	7	[illegible]	3	2	5	3
		21	1016.1		4.7	1.0	7.2	83	5.5	1	7	2	9	12	0	0	0	0	0	0	4	13	8	5	[illegible]	0	0	6	23	2	0	12	7	1	3	4	2	0
AYRSHIRE																																												
PRESTWICK	21	3	1014.6		5.2	0.6	6.9	89	5.5	2	4	7	4	14	0	0	0	0	0	0	1	14	10	6	0	0	0	9	19	3	2	[illegible]	8	[illegible]	4	2	0	1
		9	1015.4	+ 1.2	4.6	0.9	7.3	85	6.5	0	4	1	12	14	0	0	0	0	0	0	2	14	9	5	1	0	0	13	16	2	1	6	10	[illegible]	2	2	2	0
		15	1014.7		8.0	2.5	7.4	74	5.4	1	5	7	13	5	0	0	0	0	0	0	0	11	5	11	4	0	0	17	14	0	2	5	6	[illegible]	4	1	8	2
		21	1015.5		4.6	0.9	7.2	8[illegible]	5.0	1	7	6	4	8	0	0	0	0	0	0	3	15	7	5	1	0	0	10	19	2	4	[illegible]	11	[illegible]	5	3	1	0

TABLE 4 SUMMARY OF OBSERVATIONS AT FIXED HOURS

	HEIGHT OF BAROMETER ABOVE MSL (METRES)	HOUR OF OBSERVATION (GMT)	MEAN PRESSURE: AT MSL (MB)	MEAN PRESSURE: DIFFERENCE FROM 1941-70 AVERAGE	MEAN TEMPERATURE AND HUMIDITY: DRY BULB DEGREES C	DEPRESSION OF WET BULB DEGREES C	VAPOUR PRESSURE (MB)	RELATIVE HUMIDITY (%)	CLOUD AMOUNT: MEAN	OKTAS: 0	1 - 2	3 - 5	6 - 7	8	SKY OBSCURED	VISIBILITY: 0 - 39M	40 - 199M	200 - 399M	400 - 999M	1000 - 1999M	2000 - 3999M	4 - 9KM	10 - 19KM	20 - 39KM	40KM AND OVER	WIND SPEED AND DIRECTION: BEAUFORT FORCE: 8 OR MORE	6-7	4-5	1-3	CALM	SPEED (KT): 34 OR MORE	22-33	11-21	1-10	0	N	NE	E	SE	S	SW	W	NW
									NUMBER OF OBSERVATIONS																																		
6 SCOTLAND W -CONTD.																																											
DUMFRIESSHIRE																																											
ESKDALEMUIR	237	3	1015.5	-	1.5	0.5	6.3	92	6.3	5	0	2	4	20	0	0	0	0	2	2	10	8	4	4	1	0	0	5	18	8	8	7	0	2	3	1	1	1					
		9	1016.1	+ 1.4	2.7	0.7	6.6	89	6.7	2	1	2	9	17	0	0	0	0	2	1	7	11	6	2	2	0	1	9	12	9	6	8	1	1	4	0	2	0					
		15	1015.2	-	5.6	1.8	6.9	77	6.2	0	5	3	11	12	0	0	0	0	0	0	2	11	7	8	3	0	0	13	17	1	4	10	1	4	6	2	2	1					
		21	1016.6	-	2.3	0.7	6.5	89	5.2	3	7	3	3	15	0	0	0	0	2	1	6	11	7	2	2	0	0	6	19	6	9	6	0	0	5	2	1	2					
2 ENGLAND E & NE																																											
NORTHUMBERLAND																																											
ACKLINGTON	46	3	1015.4	-	3.2	0.5	7.1	92	5.8	5	3	2	2	18	1	0	0	1	0	0	8	7	6	6	3	0	0	9	18	4	1	4	8	0	6	0	4	4					
		9	1016.3	+ 1.6	4.5	0.7	7.5	88	6.1	0	6	4	5	16	0	0	1	1	1	0	8	12	3	2	3	0	2	8	18	3	4	2	6	4	3	3	3	3					
		15	1015.7	-	6.6	1.4	7.8	80	6.4	0	2	6	10	13	0	0	0	1	1	1	6	8	8	3	3	0	2	10	18	1	2	7	8	4	2	2	4	1					
		21	1016.7	-	3.8	0.5	7.3	91	6.2	2	4	3	4	16	2	0	2	0	1	1	6	12	4	3	2	0	0	8	18	5	3	4	5	3	5	2	2	2					
SEAHOUSES	12	3	1015.0	-	4.2	0.9	7.1	86	6.5	2	3	1	5	20	0	0	0	0	0	3	5	12	5	6	0	0	3	8	17	3	3	3	4	3	5	3	4	3					
		9	1015.9	-	4.7	0.9	7.3	85	6.5	0	3	4	7	16	1	1	0	0	0	3	7	13	3	3	1	0	2	10	18	1	5	2	7	0	9	2	3	2					
		15	1015.5	-	6.4	1.3	7.7	80	6.8	0	0	5	12	13	1	1	0	0	1	0	8	13	5	5	0	0	3	11	16	1	8	0	9	1	7	3	2	0					
		21	1016.3	-	4.7	0.9	7.3	86	5.5	4	6	0	4	16	1	0	1	2	1	1	1	15	5	5	0	0	2	11	17	1	4	3	5	2	9	3	1	3					
TYNE & WEAR																																											
TYNEMOUTH	40	3	1015.5	-	4.3	0.6	7.6	91	6.1	5	1	2	4	18	1	0	1	0	0	1	4	4	20	1	0	0	3	16	11	1	4	2	9	0	5	3	7	0					
		9	1016.3	+ 1.3	4.4	0.7	7.5	89	6.3	0	5	3	7	1[illegible]	2	1	1	0	0	0	9	12	8	0	0	0	2	14	14	1	6	1	8	1	4	5	5	0					
		15	1015.7	-	5.9	1.0	8.0	86	7.3	0	0	3	9	16	3	0	3	0	0	0	9	11	4	1	3	0	5	13	13	0	7	1	10	4	3	3	2	1					
		21	1016.7	-	5.0	0.7	7.8	89	6.3	3	2	2	4	19	1	0	1	0	1	1	2	8	16	1	1	0	4	13	14	0	4	1	9	2	8	4	4	1					
NORTH YORKSHIRE																																											
LEEMING	33	3	1015.4	-	3.5	0.6	7.1	90	6.1	5	2	1	1	19	3	0	2	1	1	2	7	9	3	3	0	0	5	23	3	8	2	2	8	2	0	5	3					
		9	1016.3	+ 0.9	3.9	0.6	7.3	90	6.4	2	1	5	5	16	2	0	1	2	0	3	7	11	2	2	3	0	2	7	22	0	8	4	2	8	2	1	3	3					
		15	1015.5	-	7.5	1.8	7.8	76	5.9	1	5	3	10	12	0	0	0	0	0	2	4	14	3	3	5	0	2	15	14	0	10	3	4	6	4	0	3	1					
		21	1016.5	-	4.8	0.7	7.6	89	6.1	3	2	3	10	13	0	0	0	1	1	4	4	9	5	4	3	0	0	5	25	1	11	2	2	4	3	2	2	4					
WHITBY C.O.	[illegible]	3	1014.5	-	3.9	0.8	7.1	87	6.0	4	4	0	3	18	2	1	1	0	0	0	3	17	9	0	0	0	3	11	14	3	2	4	5	1	9	3	3	1					
		9	1015.9	-	4.3	0.8	7.3	88	6.2	2	4	3	2	18	2	2	0	0	0	0	5	15	8	1	0	0	4	11	12	4	3	4	6	2	4	4	3	1					
		15	1015.3	-	6.2	1.2	7.7	82	6.0	0	2	9	8	11	1	1	0	0	0	0	7	12	8	3	0	0	3	13	13	2	2	5	9	4	3	0	2	4					
		21	1016.2	-	4.7	0.7	7.6	89	6.3	2	2	6	1	18	2	2	0	0	0	0	6	18	5	0	0	0	5	10	14	2	4	1	7	3	8	4	2	2					
HUMBERSIDE																																											
KILNSEA	16	3	1015.0	-	4.2	0.6	7.4	89	6.6	3	2	1	3	19	3	1	2	0	0	0	2	7	19	0	0	0	8	12	9	2	6	2	7	1	7	0	5	1					
		9	1015.6	+ 0.1	4.8	0.7	7.6	88	6.7	1	1	3	10	14	2	1	2	0	0	0	6	10	12	0	0	0	6	13	7	5	6	2	6	3	4	1	4	0					
		15	1015.2	-	6.1	1.0	8.1	86	5.9	1	3	6	8	11	2	0	1	1	0	0	2	18	9	0	0	1	6	12	7	5	5	3	6	2	5	1	3	1					
		21	1015.9	-	5.0	0.7	7.7	89	6.1	0	6	5	2	16	2	2	1	1	0	0	1	14	12	0	0	0	5	14	9	3	4	4	7	2	6	2	1	2					
LINCOLNSHIRE																																											
BINBROOK	112	3	1015.3	-	2.7	0.4	6.9	93	6.3	3	4	0	2	20	2	1	3	0	1	5	9	5	6	1	0	0	0	19	11	1	7	5	3	0	7	3	3	2					
		9	1016.1	-	3.6	0.4	7.4	93	6.8	0	4	0	10	14	3	0	3	0	4	4	4	9	4	3	0	2	16	13	0	5	5	6	1	6	3	3	2					
		15	1015.5	-	6.0	1.1	7.9	84	6.3	1	1	5	13	11	0	0	0	0	1	1	6	12	7	3	1	0	3	16	12	0	4	5	7	1	6	2	4	2					
		21	1016.3	-	3.6	0.4	7.4	92	6.2	0	5	3	8	14	1	0	2	0	1	2	13	7	1	5	0	0	0	16	15	0	4	8	6	1	4	4	2	2					
WADDINGTON	70	3	1015.0	-	3.3	0.5	7.1	92	6.0	5	2	0	7	15	2	0	1	1	1	5	11	4	5	2	1	0	0	12	19	0	7	5	2	2	5	2	5	3					
		9	1015.8	- 0.1	4.1	0.6	7.5	90	6.5	2	3	1	6	16	3	0	2	2	1	2	6	12	3	3	0	0	1	12	18	0	5	5	5	2	4	3	4	3					
		15	1015.0	-	7.5	1.6	8.0	78	5.8	1	1	12	5	12	0	0	0	0	0	2	6	11	5	5	2	0	0	18	13	0	3	6	7	2	4	2	4	3					
		21	1015.9	-	4.3	0.6	7.6	90	5.7	3	2	6	6	14	0	0	0	0	1	4	10	7	4	4	1	0	0	12	19	0	3	9	5	0	4	4	3	3					
3 EAST ANGLIA																																											
NORFOLK																																											
COLTISHALL	17	3	1014.7	-	4.1	0.7	7.3	89	6.1	4	3	0	5	17	2	0	1	1	2	6	6	10	3	2	0	0	0	9	21	1	5	2	7	2	5	1	5	3					
		9	1015.3	-	5.4	0.9	7.7	86	6.5	0	4	1	11	14	1	0	1	0	0	4	6	12	4	4	0	0	0	11	19	1	5	2	8	2	4	3	4	2					
		15	1014.8	-	7.8	2.0	7.7	73	5.9	0	4	7	9	11	0	0	0	0	0	0	7	12	8	3	3	0	0	14	17	0	2	8	9	1	5	3	1	4					
		21	1015.6	-	4.7	0.7	7.6	89	5.9	2	5	1	7	16	0	0	0	0	3	2	11	10	2	2	1	0	0	7	22	2	5	7	5	1	5	3	3	0					
GORLESTON	8	3	1014.7	-	5.2	0.8	7.8	87	5.6	9	0	0	1	19	2	0	2	2	0	1	6	9	11	0	0	0	2	12	13	4	5	2	4	1	7	0	6	2					
		9	1015.3	- 0.8	5.5	0.8	8.0	88	6.3	2	1	6	2	19	1	0	1	0	1	4	6	12	7	0	0	0	5	13	9	4	5	3	8	1	5	1	4	2					
		15	1015.0	-	6.6	1.3	8.0	82	6.3	2	1	7	4	17	0	0	0	0	0	5	5	13	7	1	0	0	4	19	7	1	7	4	8	2	8	0	2	3					
		21	1015.6	-	5.8	0.8	8.1	87	4.8	11	0	2	2	16	0	0	0	0	0	1	5	16	9	0	0	0	4	6	20	1	8	4	4	0	9	2	2	1					
MARHAM	24	3	1014.9	-	3.5	0.6	7.1	90	6.0	4	4	0	2	21	0	0	0	0	3	2	5	16	4	1	0	0	0	11	20	0	6	5	3	3	5	0	7	2					
		9	1015.6	- 0.5	4.7	0.7	7.7	89	6.5	1	3	2	10	14	1	1	0	0	0	4	4	16	3	3	0	0	0	14	17	0	4	5	7	3	3	4	2	3					
		15	1014.9	-	8.2	2.1	7.9	73	5.9	0	5	2	7	12	0	0	0	0	0	0	4	14	4	7	2	0	0	16	15	0	5	8	6	0	5	3	3	3					
		21	1015.8	-	4.5	0.6	7.6	89	5.4	4	7	0	5	15	0	0	0	0	0	1	10	12	4	3	1	0	0	5	26	0	4	7	4	3	6	3	3	1					
CAMBRIDGESHIRE																																											
WITTERING	76	3	1014.9	-	3.3	0.6	7.0	90	5.8	6	1	1	5	15	3	0	2	2	3	0	8	10	4	2	0	0	0	12	19	0	6	6	1	2	5	1	7	3					
		9	1015.7	- 0.4	4.2	0.7	7.3	88	6.3	1	4	4	1	20	1	0	2	1	3	3	8	8	2	2	2	0	0	12	18	1	4	10	2	1	5	1	3	4					
		15	1014.8	-	8.0	2.3	7.5	70	5.5	2	4	9	5	11	0	0	0	0	0	1	5	13	4	3	5	0	0	19	12	0	5	7	4	1	5	3	2	4					
		21	1015.8	-	4.7	0.8	7.5	87	5.5	4	5	2	3	17	0	0	0	0	2	1	13	7	3	5	0	0	0	9	22	0	5	9	3	0	4	4	4	2					
WYTON	43	3	1014.8	-	3.6	0.5	7.3	92	5.9	5	3	0	2	18	3	0	4	0	3	2	9	6	3	3	1	0	0	11	19	1	8	5	2	2	4	1	7	1					
		9	1015.5	-	4.2	0.6	7.6	91	6.6	2	2	2	4	20	1	0	2	0	4	2	11	7	1	2	2	0	0	14	16	1	6	7	2	1	4	3	8	1					
		15	1014.7	-	8.5	2.0	8.1	74	6.4	0	2	6	12	11	0	0	0	0	0	0	5	13	7	5	1	0	0	19	12	0	7	7	3	1	4	4	2	3					
		21	1015.7	-	5.1	0.7	7.8	89	5.3	5	5	3	3	14	1	0	0	1	0	1	9	12	2	5	1	0	0	8	23	0	7	8	2	3	3	4	6	0					
SUFFOLK																																											
ALDEBURGH	[illegible]	9	-	-	-	-	-		-	-	-	-	-	-	-	-	-	-	-	-	-	-	-	-	-	-	-	-	-	-	-	-	-	-	-	-	-	-					
		15	1015.0	-	-	-	-	-	5.5	2	1	10	6	12	0	0	0	0	1	4	6	12	8	0	0	0	5	16	8	0	4	8	8	2	4	1	4	2					
		21	1015.7	-	-	-	-	-	4.8	10	1	2	2	15	1	0	0	0	2	1	4	12	12	0	0	0	5	5	19	2	3	6	5	1	2	5	4	3					
MONINGTON	51	3	1014.9	-	3.6	0.7	7.0	89	5.9	4	3	3	3	16	2	0	1	3	1	2	10	10	2	2	0	0	0	8	22	1	5	1	7	1	8	0	8	4					
		9	1015.6	-	4.5	0.7	7.6	89	6.4	1	5	1	6	17	1	0	1	0	3	7	6	9	1	3	1	0	0	12	18	1	6	1	9	1	4	2	4	3					
		15	1014.8	-	8.6	2.6	7.4	67	5.8	0	3	10	9	9	0	0	0	0	0	1	3	17	2	4	4	0	0	15	16	0	4	3	8	1	4	3	5	3					
		21	1015.8	-	4.6	0.8	7.5	87	5.9	2	4	3	8	14	0	0	0	0	2	2	13	8	2	4	0	0	0	5	26	0	3	8	4	1	5	3	4	3					
WATTISHAM	91	3	1014.5	-	3.6	0.5	7.3	92	6.3	2	5	0	5	17	2	0	1	3	0	5	7	10	4	1	0	0	0	7	24	0	5	7	1	4	3	3	3	5					
		9	1015.1	-	4.7	0.5	7.9	92	6.4	1	4	2	6	14	4	0	2	2	0	6	9	7	4	0	1	0	1	8	22	0	4	7	2	2	3	4	3	6					
		15	1014.4	-	8.3	2.1	7.9	73	5.9	1	2	7	11	10	0	0	0	0	0	2	7	10	6	4	2	0	0	7	23	1	6	8	2	2	2	4	4	2					
		21	1015.4	-	4.8	0.7	7.8	89	5.8	3	2	6	6	13	1	0	0	1	1	1	11	11	3	3	0	0	0	4	26	1	7	6	3	1	3	4	4	2					
BEDFORDSHIRE																																											
CARDINGTON	30	3	1014.8	-	3.3	0.4	7.2	94	5.6	5	4	1	2	17	2	0	1	3	2	1	11	8	3	2	0	0	0	6	24	1	7	8	2	1	4	1	6	1					
		9	1015.6	- 0.7	4.4	0.5	7.8	93	6.7	1	3	2	4	19	2	0	1	1	2	5	10	8	2	2	0	0	0	8	22	1	3	10	2	0	6	1	8	2					
		15	1014.7	-	8.9	2.3	8.1	72	6.0	1	3	6	9	12	0	0	0	0	0	1	3	16	6	4	1	0	0	7	23	1	4	8	5	0	4	2	5	2					
		21	1015.1	-	5.0	0.7	7.9	90	5.5	1	6	6	4	14	0	0	0	0	1	1	6	15	6	2	0	0	0	6	24	1	2	11	2	2	4	4	5	2					

TABLE 4 SUMMARY OF OBSERVATIONS AT FIXED HOURS

	HEIGHT OF BAROMETER ABOVE MSL (METRES)	HOUR OF OBSERVATION (GMT)	MEAN PRESSURE: AT MSL (MB)	MEAN PRESSURE: DIFFERENCE FROM 1941-70 AVERAGE	MEAN TEMPERATURE AND HUMIDITY: DRY BULB DEGREES C	DEPRESSION OF WET BULB DEGREES C	VAPOUR PRESSURE (MB)	RELATIVE HUMIDITY (%)	CLOUD AMOUNT OKTAS: MEAN	0	1 - 2	3 - 5	6 - 7	8	SKY OBSCURED	VISIBILITY: 0 - 39M	40 - 190M	200 - 390M	400 - 990M	1000 - 1900M	2000 - 3900M	4 - 9KM	10 - 19KM	20 - 39KM	40KM AND OVER	WIND SPEED AND DIRECTION: BEAUFORT FORCE 8 OR MORE	6-7	4-5	1-3	CALM	SPEED (KT) 34 OR MORE	22-33	11-21	1-10	0	N	NE	E	SE	S	SW	W	NW
									NUMBER OF OBSERVATIONS																																			
3 EAST ANGLIA -CONTD.																																												
ESSEX																																												
SHOEBURYNESS	5	9	1015.3	- 1.2	5.7	0.6	8.4	91	6.4	1	3	2	9	16	0	0	0	0	3	3	10	8	4	3	0	0	3	10	17	1	5	5	4	2	3	1	5	5						
		15	1014.6	-	8.4	1.6	8.7	78	5.8	2	2	6	12	9	0	0	0	0	0	0	9	13	4	3	2	0	0	13	17	1	5	5	7	4	3	0	3	3						
		21	1015.5	-	5.5	0.5	8.3	91	4.6	6	5	5	4	10	1	0	1	0	1	1	10	9	4	4	1	0	0	10	18	3	3	6	3	0	5	5	2	4						
STANSTED	102	3	1014.6	-	3.4	0.5	7.2	92	6.6	1	2	3	6	15	4	0	1	3	1	4	7	10	3	2	0	0	0	4	21	6	7	4	2	3	3	1	2	3						
		9	1015.3	- 1.1	4.4	0.6	7.7	91	6.5	1	2	3	9	14	2	0	0	1	4	3	14	4	2	3	0	0	0	10	18	3	7	8	7	1	2	2	3	3						
		15	1014.3	-	8.3	2.3	7.6	70	5.7	2	2	7	11	9	0	0	0	0	0	1	8	10	7	7	0	0	0	9	21	1	7	7	4	0		2	4	2						
		21	1015.4	-	4.8	0.8	7.7	88	5.6	2	5	5	5	13	1	0	0	1	0	3	7	11	4	5	0	0	0	5	24	2	6	7	4	3	2	3	.	0						
WALTON-ON-THE-NAZE	8	3	1014.4	-	-	-	-	-	5.3	8	1	3	1	17	1	0	0	1	0	2	6	10	12	0	0	0	2	11	11	7	5	5	3	1	3	1	2	4						
		9	1015.0	-	-	-	-	-	6.2	3	0	4	9	13	2	0	1	1	3	0	14	4	8	0	0	0	2	11	11	7	3	2	8	0	2	1	2	6						
		15	1014.4	-	-	-	-	-	5.8	1	1	10	5	13	1	0	0	1	0	1	15	5	9	0	0	0	2	12	12	5	0	6	6	2	3	2	2	5						
		21	1015.2	-	-	-	-	-	5.1	7	2	4	1	16	1	0	0	1	1	2	10	7	10	0	0	0	1	4	20	6	4	5	5	0	1	4	2	4						
4 MIDLAND COUNTIES																																												
WEST YORKSHIRE																																												
HUDDERSFIELD OAKES	235	3	1015.0	-	2.3	0.5	6.6	92	6.7	2	0	5	2	20	2	0	3	2	3	1	7	9	4	2	0	2	2	10	17	0	2	4	9	2	1	5	6	2						
		9	1016.0	-	3.3	0.6	6.9	89	6.2	1	4	3	7	13	3	1	2	1	1	4	1	11	8	2	0	1	3	7	20	0	3	7	8	1	3	2	7	0						
		15	1015.3	-	6.8	1.9	7.3	74	6.1	1	1	6	13	9	1	0	1	0	2	1	2	4	15	6	0	0	4	13	14	0	3	9	3	2	1	3	8	2						
		21	1016.1	-	3.9	0.7	7.3	89	5.6	2	5	5	2	15	2	0	2	0	0	2	2	10	8	7	0	0	4	8	19	0	3	6	7	1	0	5	7	2						
WILSDEN	267	3	1015.5	-	2.0	0.4	6.6	93	6.1	4	4	0	3	16	4	0	2	0	2	0	3	13	11	0	0	0	2	6	19	4	4	3	6	2	2	2	5	3						
		9	1016.2	-	2.9	0.6	6.8	91	6.1	3	3	3	3	14	5	1	4	1	0	1	2	17	5	0	0	1	0	11	18	1	2	7	7	2	4	4	2	2						
		15	1015.3	-	5.9	1.6	7.2	78	6.5	1	1	6	7	14	2	0	2	0	1	1	0	11	16	0	0	0	1	11	18	1	0	5	7	3	2	6	4	3						
		21	1016.5	-	3.4	0.6	7.1	90	5.8	3	4	3	3	16	2	0	2	0	1	1	2	16	9	0	0	0	1	10	17	3	2	5	7	2	2	3	5	2						
SOUTH YORKSHIRE																																												
FINNINGLEY	15	3	1014.9	-	3.4	0.6	7.0	90	5.9	5	2	1	7	15	1	0	1	1	2	1	5	16	2	3	0	0	0	7	22	2	8	3	2	2	6	2	4	2						
		9	1015.8	+ 0.1	4.3	0.7	7.4	88	6.2	2	3	4	6	15	1	0	1	1	1	4	8	9	5	2	0	0	1	8	22	0	6	6	4	3	5	1	5	1						
		15	1015.0	-	8.2	2.0	8.0	74	6.3	1	1	8	8	13	0	0	0	0	0	0	9	9	5	8	0	0	0	13	17	1	3	6	6	2	4	1	3	5						
		21	1015.9	-	4.7	0.7	7.6	88	5.8	2	4	5	7	13	0	0	0	0	0	1	10	13	5	2	0	0	0	7	24	0	5	4	6	1	6	2	5	2						
NOTTINGHAMSHIRE																																												
WATNALL	119	3	1014.9	-	3.3	0.5	7.1	92	5.7	4	4	3	1	19	0	0	0	1	3	3	9	10	3	2	0	0	0	12	18	1	4	8	3	1	5	2	3	4						
		9	1015.8	0.0	4.1	0.7	7.4	89	6.4	1	3	3	7	15	2	0	1	1	3	4	11	7	3	0	1	0	0	16	13	2	5	8	4	0	2	5	3	2						
		15	1014.9	-	7.8	2.0	7.8	74	6.4	1	0	8	9	13	0	0	0	0	0	1	8	12	7	3	0	0	0	16	14	1	5	7	5	0	5	4	2	2						
		21	1015.9	-	4.9	0.8	7.6	88	5.9	1	6	2	7	15	0	0	0	0	0	1	6	7	10	7	0	0	0	0	13	18	0	4	9	4	1	3	4	6	0						
SALOP																																												
SHAWBURY	76	3	1015.0	-	3.3	0.5	7.1	91	5.7	4	2	6	2	17	0	0	1	1	2	6	4	9	5	3	0	0	0	5	21	5	4	4	7	0	4	1	6	0						
		9	1015.8	0.0	4.5	0.7	7.5	88	6.0	2	2	5	9	13	0	0	0	0	3	1	10	9	2	4	2	0	0	7	23	1	4	1	7	2	7	3	3	3						
		15	1014.8	-	8.2	1.9	8.2	75	5.9	1	2	8	13	7	0	0	0	0	0	2	5	10	5	5	4	0	0	8	21	2	3	1	8	3	3	3	2	6						
		21	1015.9	-	5.2	0.8	7.8	87	5.5	3	2	7	7	12	0	0	0	0	0	7	5	10	2	7	0	0	0	4	26	1	3	4	8	1	6	1	4	3						
WEST MIDLANDS																																												
LOGBASTON	165	9	1015.8	- 0.3	3.9	0.7	7.2	89	6.0	3	3	3	6	13	3	0	0	0	3	3	3	7	9	5	0	1	0	0	7	20	4	2	8	5	0	6	1	3	2						
		15	1014.8	-	7.6	2.1	7.4	72	5.9	2	1	7	12	9	0	0	0	0	0	5	3	11	6	3	3	0	0	0	10	21	0	5	5	8	2	4	3	2	2						
		21	1016.0	-	5.6	1.1	7.7	84	5.7	4	2	3	12	10	0	0	0	0	2	1	1	19	5	3	0	0	0	0	7	22	2	5	5	5	5	5	3	1	2						
ELMDON	100	3	1015.0	-	3.1	0.6	6.9	90	5.9	5	3	0	4	19	0	0	0	0	1	3	5	5	10	2	5	0	0	1	8	18	4	4	8	2	2	6	1	3	1						
		9	1015.8	- 0.2	4.1	0.7	7.3	88	6.3	1	3	4	7	14	2	0	0	0	1	2	4	8	11	4	3	0	0	1	9	21	0	2	11	2	3	5	1	3	4						
		15	1014.7	-	8.2	2.3	7.5	69	5.9	1	1	9	13	7	0	0	0	0	0	1	3	13	8	6	0	0	0	0	13	18	0	2	7	8	2	6	1	1	6						
		21	1015.9	-	5.1	0.9	7.5	85	6.1	1	4	3	10	13	0	0	0	0	0	3	7	13	5	3	0	0	0	0	10	17	4	2	8	3	2	4	2	2	4						
HEREFORD & WORCESTER																																												
PERSHORE	36	3	1014.8	-	3.8	0.7	7.1	88	5.2	6	3	3	3	16	0	0	0	1	0	3	7	13	1	5	1	0	0	9	18	4	3	9	1	1	5	4	3	1						
		9	1015.6	-	4.4	0.8	7.3	87	6.3	3	0	7	17	1	0	2	0	2	6	3	8	6	2	2	0	0	0	9	21	1	6	9	2	1	4	3	3	2						
		15	1014.6	-	8.7	2.4	7.8	69	6.2	1	2	5	12	11	0	0	0	0	0	1	2	14	4	6	4	0	0	18	15	0	1	9	5	1	3	6	2	4						
		21	1015.6	-	5.5	1.0	7.7	85	5.7	2	4	5	8	12	0	0	0	0	0	1	3	13	5	9	0	0	0	9	21	1	4	8	4	3	3	3	1	4						
ROSS-ON-WYE	69	3	-	-	-	-	-	-	-	-	-	-	-	-	-	-	-	-	-	-	-	-	-	-	-	-	-	-	-	-	-	-	-	-	-	-	-	-						
		15	-	-	-	-	-	-	-	-	-	-	-	-	-	-	-	-	-	-	-	-	-	-	-	-	-	-	-	-	-	-	-	-	-	-	-	-						
		21	-	-	-	-	-	-	-	-	-	-	-	-	-	-	-	-	-	-	-	-	-	-	-	-	-	-	-	-	-	-	-	-	-	-	-	-						
GLOUCESTERSHIRE																																												
GLOUCESTER	24	3	1014.8	-	4.1	0.6	7.5	90	4.9	5	6	2	5	13	0	0	0	0	0	2	11	10	4	4	0	0	0	5	17	9	4	4	1	1	4	4	2	2						
		9	1015.7	- 0.6	4.9	0.8	7.7	88	6.0	3	2	4	4	16	2	0	1	0	3	2	10	8	2	2	3	0	0	5	17	9	5	6	1	1	3	5	0	1						
		15	1014.7	-	9.2	2.3	8.3	71	6.0	2	1	5	12	11	0	0	0	0	0	0	7	10	5	5	4	0	1	8	20	2	5	9	2	2	2	5	2	2						
		21	1015.8	-	6.4	1.1	8.2	84	5.7	2	4	2	16	7	0	0	0	0	0	2	8	12	6	1	2	0	1	3	23	4	4	8	3	1	3	3	2	3						
LITTLE RISSINGTON	229	3	1015.0	-	3.1	0.6	7.0	91	5.0	7	4	0	6	12	2	0	0	3	5	0	6	10	2	3	2	0	0	8	22	1	6	8	3	1	5	1	3	3						
		9	1015.8	- 0.3	3.4	0.6	7.1	90	6.1	2	4	2	6	13	4	0	6	0	5	4	4	5	2	5	0	0	1	10	18	2	4	11	2	0	4	2	4	2						
		15	1014.7	-	7.1	2.0	7.3	72	5.5	2	4	7	9	9	0	0	0	0	0	5	5	8	4	6	3	0	0	15	16	0	5	6	5	2	3	3	3	4						
		21	1015.9	-	4.8	1.0	7.4	85	5.7	3	5	2	7	14	0	0	0	0	0	3	4	10	6	6	2	0	0	13	17	1	4	8	3	1	4	4	2	4						
OXFORDSHIRE																																												
ABINGDON	73	3	1014.9	-	3.2	0.5	7.1	91	4.7	8	3	3	3	14	0	0	0	0	2	7	4	8	3	7	0	0	0	4	25	2	9	5	1	4	2	3	1	4						
		9	1015.6	- 0.8	4.1	0.8	7.3	88	6.4	2	2	5	3	17	2	0	2	0	3	5	9	6	1	3	2	0	0	7	23	1	9	6	3	3	2	1	3	3						
		15	1014.6	-	8.5	2.6	7.4	67	5.6	2	3	7	9	10	0	0	0	0	0	0	5	11	6	5	4	0	0	7	23	1	6	8	3	2	5	1	3	4						
		21	1015.7	-	5.6	1.2	7.5	82	5.5	2	5	5	6	13	0	0	0	0	0	2	6	8	5	9	1	0	0	5	25	1	8	7	2	2	3	2	4	2						
BRIZE NORTON	92	3	1014.7	-	3.4	0.5	7.2	91	4.9	6	5	3	2	14	1	0	0	0	0	4	12	8	1	5	1	0	0	7	22	2	5	10	2	1	4	2	3	2						
		9	1015.5	-	4.2	0.7	7.4	89	6.0	3	2	4	5	17	0	0	0	1	3	5	6	8	3	4	1	0	0	10	18	3	3	10	4	0	5	1	1	4						
		15	1014.4	-	8.4	2.3	7.7	70	5.7	2	3	5	11	10	0	0	0	0	0	1	4	12	5	6	3	0	0	10	21	0	4	10	5	1	3	2	3	3						
		21	1015.6	-	5.6	1.1	7.6	83	5.5	4	5	3	6	13	0	0	0	0	0	1	8	11	6	7	0	0	0	6	23	2	3	10	3	1	4	1	3	4						
5 ENGLAND SE & CENT. S.																																												
GREATER LONDON																																												
HEATHROW	26	3	1014.8	-	4.5	0.8	7.4	88	5.4	3	6	3	4	15	0	0	0	0	0	3	9	13	3	3	0	0	0	3	28	0	4	6	5	3	4	1	4	4						
		9	1015.5	0.9	5.3	0.9	7.7	86	6.6	1	2	4	6	17	1	0	1	0	1	4	11	9	3	1	1	0	0	6	25	0	4	7	5	1	5	2	3	4						
		15	1014.7	-	9.0	2.5	7.9	69	5.7	2	3	6	10	10	0	0	0	0	0	1	6	10	7	6	1	0	0	7	24	0	4	7	5	1	4	3	2	5						
		21	1015.7	-	6.5	1.5	7.9	80	4.9	3	9	1	9	9	0	0	0	0	0	0	6	13	10	2	0	0	0	3	28	0	6	3	5	4	3	4	3	5						
REM	10	3	1014.9	-	4.1	1.0	7.1	86	-	-	-	-	-	-	-	-	-	-	-	-	-	-	-	-	-	-	-	-	-	-	-	-	-	-	-	-	-	-						
		9	1015.6	- 0.8	5.5	1.2	7.5	83	6.7	2	1	1	11	15	1	0	1	0	0	5	8	12	1	3	1	0	0	5	23	3	7	4	5	0	3	1	6	2						
		15	1014.7	-	9.0	3.0	7.5	66	5.7	2	3	5	11	10	0	0	0	0	0	0	6	10	7	6	2	0	0	5	25	1	5	7	4	0	4	3	1	4						
		21	1015.8	-	5.9	1.4	7.7	81	5.4	4	5	2	9	11	0	0	0	0	0	2	7	12	8	2	0	0	0	4	26	1	5	5	6	0	5	3	2	4						

TABLE 4 SUMMARY OF OBSERVATIONS AT FIXED HOURS

	HEIGHT OF BAROMETER ABOVE MSL (METRES)	HOUR OF OBSERVATION (GMT)	MEAN PRESSURE: AT MSL (MB)	MEAN PRESSURE: DIFFERENCE FROM 1941-70 AVERAGE	MEAN TEMPERATURE AND HUMIDITY: DRY BULB DEGREES C	MEAN TEMPERATURE AND HUMIDITY: DEPRESSION OF WET BULB DEGREES C	MEAN TEMPERATURE AND HUMIDITY: VAPOUR PRESSURE (MB)	MEAN TEMPERATURE AND HUMIDITY: RELATIVE HUMIDITY (%)	CLOUD AMOUNT (OKTAS): MEAN	0	1 - 2	3 - 5	6 - 7	8	SKY OBSCURED	VISIBILITY: 0 - 39M	40 - 190M	200 - 390M	400 - 990M	1000 - 1900M	2000 - 3900M	4 - 9KM	10 - 19KM	20 - 39KM	40KM AND OVER	WIND SPEED AND DIRECTION: BEAUFORT FORCE: 9 OR MORE	6-7	4-5	1-3	CALM	SPEED (KT): 34 OR MORE	22-33	11-21	1-10	0	N	NE	E	SE	S	SW	W	NW
									NUMBER OF OBSERVATIONS																																
5 ENGLAND SE & CENT. S. -CONTD.																																										
WILTSHIRE																																										
BOSCOMBE DOWN	128	3	1014.5	-	3.7	0.6	7.2	90	4.9	8	1	4	4	14	0	0	0	1	1	1	11	11	3	3	0	0	0	8	18	5	5	4	7	1	4	0	4	1
		9	1015.3	- 1.3	4.3	0.7	7.5	89	6.4	1	3	3	9	15	0	0	1	0	2	3	12	6	6	0	1	0	0	12	16	3	4	9	4	2	3	0	2	4
		15	1014.4	-	8.5	2.4	7.6	69	5.6	2	3	5	14	7	0	0	0	0	0	0	5	7	11	6	2	0	0	14	17	0	4	5	5	3	4	1	5	4
		21	1015.7	-	5.4	1.1	7.5	83	4.8	5	5	6	3	12	0	0	0	0	0	0	9	9	11	2	0	0	0	11	18	2	5	8	3	1	8	0	4	2
LYNEHAM	149	3	1014.7	-	3.5	0.5	7.3	91	5.5	6	2	3	3	17	0	0	0	1	2	2	8	9	4	5	0	0	0	10	21	0	3	10	3	1	8	1	3	2
		9	1015.5	- 0.9	3.9	0.6	7.3	90	6.1	1	4	3	6	14	3	0	3	0	3	8	4	6	2	5	0	0	0	11	19	1	5	10	3	1	5	2	3	1
		15	1014.5	-	7.7	1.9	7.9	74	5.7	1	5	3	12	10	0	0	0	0	0	2	6	8	7	4	4	0	0	14	17	0	2	9	5	2	4	2	5	2
		21	1015.7	-	5.3	1.0	7.6	84	5.3	3	4	7	8	9	0	0	0	0	0	4	6	8	6	7	0	0	2	8	21	0	5	9	4	1	4	2	5	1
UPAVON	183	9	1015.4	-	4.0	0.5	7.5	92	8.3	1	3	4	6	15	2	0	1	2	2	4	10	6	4	2	0	0	0	9	19	3	4	11	3	3	3	0	3	1
		15	1014.4	-	8.1	1.9	8.0	75	5.7	2	3	6	8	12	0	0	0	0	0	1	4	8	11	5	2	0	0	12	19	0	3	9	4	2	6	1	2	4
		21	1015.8	-	4.9	0.8	7.7	88	4.9	6	4	5	3	13	0	0	0	0	0	1	5	12	6	7	0	0	0	6	24	1	5	8	3	2	5	1	4	2
KENT																																										
DUNGENESS	7	3	1014.4	-	-	-	-	-	4.8	8	2	5	2	14	0	0	0	0	0	2	1	11	9	7	1	0	2	12	17	0	7	3	5	0	4	3	5	4
		9	1015.0	-	6.2	0.8	8.4	88	6.2	2	2	4	10	11	2	0	1	0	3	3	0	13	7	4	0	0	5	10	14	2	6	4	4	2	4	2	6	1
		15	1014.5	-	-	-	-	-	5.6	1	4	6	11	9	0	0	0	0	0	2	0	11	11	6	1	0	2	16	13	0	4	4	7	0	4	7	3	2
		21	1015.3	-	-	-	-	-	4.3	10	2	6	0	11	2	0	1	0	1	1	0	13	5	8	2	0	2	12	12	5	6	4	4	0	3	1	6	2
MANSTON	45	3	1014.8	-	4.7	0.6	7.8	91	5.7	3	4	5	4	15	0	0	1	0	0	2	8	9	5	4	2	0	0	11	17	3	4	4	5	0	6	4	2	3
		9	1015.5	-	5.8	0.7	8.2	88	6.6	0	3	4	8	15	1	0	1	0	2	1	7	14	3	3	0	0	0	18	12	1	5	3	5	2	4	2	3	6
		15	1014.9	-	8.0	1.6	8.5	78	5.4	1	3	10	9	8	0	0	0	0	0	1	9	14	1	5	1	0	1	13	17	0	6	6	4	1	5	2	1	6
		21	1015.8	-	5.3	0.6	8.2	91	5.0	3	3	10	8	7	0	0	0	0	0	4	7	11	5	3	1	0	0	10	19	2	8	4	4	0	3	6	2	2
WEST SUSSEX																																										
GATWICK	60	III	1014.9	-	3.4	0.5	7.3	92	5.9	4	3	1	7	14	2	0	3	1	1	3	10	7	4	2	0	0	0	5	22	4	7	6	2	0	5	2	4	1
		III	1015.5	- 1.1	4.8	0.7	7.7	90	6.8	1	2	2	6	17	3	0	2	2	3	3	5	10	4	2	0	0	0	9	20	2	3	7	8	0	3	2	3	3
		15	1014.6	-	9.1	2.6	7.7	67	5.6	1	5	5	13	7	0	0	0	0	0	1	6	9	8	3	4	0	1	11	18	1	4	5	6	2	4	3	3	3
		21	1015.8	-	5.1	0.8	7.8	87	5.3	2	6	5	6	12	0	0	0	0	0	2	7	14	5	3	0	0	0	6	25	0	5	7	5	1	2	5	2	4
THORNEY ISLAND	5	3	1014.4	-	4.9	0.7	7.9	89	5.8	6	0	3	4	18	0	0	0	0	0	3	7	13	4	4	0	0	1	6	23	1	8	5	3	2	4	0	6	2
		9	1015.2	- 1.4	5.8	0.8	8.2	88	5.8	2	4	3	9	13	0	0	0	0	0	2	7	13	4	4	1	0	0	8	23	0	5	10	4	1	2	1	6	2
		15	1014.4	-	9.1	2.2	8.4	72	5.6	2	2	8	11	8	0	0	0	0	1	0	4	7	10	5	4	0	0	8	22	1	3	7	2	1	9	3	2	3
		21	1015.4	-	6.1	0.9	8.3	87	4.5	6	6	3	5	11	0	0	0	0	0	1	4	15	7	4	0	0	0	7	22	2	9	7	1	0	4	5	0	3
EAST SUSSEX																																										
EASTBOURNE C.G.	7	9	-	-	-	-	-	-	6.3	2	2	4	5	18	0	0	2	0	0	6	5	13	4	1	0	0	2	7	16	6	9	2	3	0	2	3	2	4
		15	-	-	-	-	-	-	-	-	-	-	-	-	-	-	-	-	-	-	-	-	-	-	-	-	-	-	-	-	-	-	-	-	-	-	-	-
		21	1014.7	-	6.4	0.9	8.4	86	4.9	9	0	5	3	14	0	0	0	0	0	8	2	13	7	1	0	0	1	5	14	11	9	1	2	0	3	3	1	1
7A ENGLAND NW & I.O.M.																																										
CUMBRIA																																										
CARLISLE	28	3	1014.8	-	3.7	0.6	7.1	89	5.7	1	5	6	6	13	0	0	0	0	0	0	5	18	4	3	1	0	0	12	16	3	3	7	7	4	3	3	1	0
		9	1015.6	+ 0.6	4.5	0.8	7.4	87	6.1	1	3	6	9	12	0	0	0	0	0	0	6	13	10	2	0	0	1	11	14	5	2	8	7	4	4	0	1	0
		15	1014.8	-	8.2	2.3	7.5	70	6.0	0	2	8	15	8	0	0	0	0	0	0	2	8	10	8	3	0	1	15	12	3	1	3	9	4	5	4	4	0
		21	1015.8	-	5.0	1.0	7.4	85	5.1	1	9	3	8	10	0	0	0	0	0	0	3	16	9	3	0	0	1	14	11	5	0	5	10	1	5	2	2	1
LANCASHIRE																																										
SQUIRES GATE	11	3	1014.8	-	3.9	0.7	7.2	88	5.7	3	4	2	12	10	0	0	0	0	0	2	6	9	7	7	0	0	2	10	19	0	4	5	9	5	2	3	1	2
		9	1015.5	+ 0.3	5.5	1.1	7.5	82	5.2	1	9	4	10	7	0	0	0	0	0	1	9	13	3	5	0	0	1	11	19	0	3	7	11	6	1	1	2	0
		15	1014.9	-	8.6	2.2	7.9	71	5.5	1	5	5	12	8	0	0	0	0	0	0	2	10	11	7	1	0	1	16	14	0	0	5	8	3	3	5	1	8
		21	1015.8	-	5.3	1.0	7.5	84	5.6	3	4	1	12	11	0	0	0	0	0	0	6	12	8	5	0	0	0	10	21	0	2	3	10	4	3	3	2	4
MERSEYSIDE																																										
SPEKE	24	3	1014.5	-	4.3	0.7	7.3	88	5.5	2	5	4	8	12	0	0	0	0	0	1	5	15	5	5	0	0	1	6	23	1	3	6	8	2	6	2	3	2
		9	1015.2	- 0.3	5.3	0.9	7.6	86	5.1	1	6	7	8	9	0	0	0	0	0	1	10	13	2	4	1	0	1	7	23	0	3	4	5	6	7	1	3	2
		15	1014.4	-	8.9	2.2	8.2	72	5.1	3	2	11	6	9	0	0	0	0	0	1	6	10	6	3	5	0	1	12	17	1	0	2	5	3	6	3	5	6
		21	1015.4	-	5.6	0.9	7.9	86	4.8	1	8	6	10	6	0	0	0	0	0	1	7	13	4	6	0	0	0	11	18	2	2	3	11	0	4	1	3	5
GREATER MANCHESTER																																										
RINGWAY	84	3	1014.8	-	4.4	1.1	6.9	83	6.1	3	2	4	4	18	0	0	0	0	0	2	7	13	6	3	0	0	1	6	19	5	2	9	2	4	4	2	2	1
		9	1015.6	+ 0.1	5.1	1.3	7.0	80	5.5	1	3	9	8	9	1	0	0	1	0	3	5	16	3	3	0	0	1	8	17	5	1	6	3	2	9	1	1	3
		15	1014.7	-	8.8	2.7	7.3	65	5.7	1	2	9	13	6	0	0	0	0	0	0	8	10	8	5	0	0	1	14	15	1	1	5	6	0	5	2	9	2
		21	1015.7	-	5.9	1.4	7.4	79	5.1	3	8	2	5	13	0	0	0	0	0	1	8	16	2	4	0	0	1	11	18	1	3	7	4	3	4	1	5	3
ISLE OF MAN																																										
POINT OF AYRE	9	3	-	-	-	-	-	-	-	-	-	-	-	-	-	-	-	-	-	-	-	-	-	-	-	-	-	-	-	-	-	-	-	-	-	-	-	-	-	-	-	-
		9	1014.9	+ 0.5	6.0	0.8	8.2	87	5.8	3	1	5	12	10	0	0	0	0	0	2	0	4	10	11	4	0	2	19	9	1	6	9	2	4	4	1	2	2
		15	1014.5	-	7.5	1.3	8.5	82	5.2	2	3	9	11	6	0	0	0	0	0	0	0	7	11	9	4	0	3	20	7	1	1	8	3	6	2	3	3	4
		21	1015.1	-	5.9	0.7	8.3	88	4.7	3	8	6	3	11	0	0	0	0	0	0	0	4	10	10	7	0	3	20	8	0	2	8	4	5	2	4	3	3
RONALDSWAY	21	3	1014.2	-	5.0	1.1	7.3	82	5.4	3	3	7	6	11	1	0	0	0	1	1	1	11	6	7	4	0	3	10	17	1	6	3	7	1	7	1	5	0
		9	1015.0	+ 0.3	6.3	1.4	7.6	79	5.7	1	3	6	4	7	0	0	0	0	0	2	0	14	13	3	3	0	1	14	13	3	4	2	9	3	4	1	3	2
		15	1014.5	-	7.5	2.0	7.5	72	5.4	2	4	6	10	9	0	0	0	0	0	1	1	13	10	2	5	0	1	15	15	0	3	1	13	4	3	3	1	3
		21	1015.2	-	5.8	1.4	7.4	79	5.4	1	7	3	10	10	0	0	0	0	0	0	3	9	10	6	3	0	3	15	12	1	6	1	10	2	4	2	3	2
7B WALES N																																										
GWYNEDD																																										
BARDSEY ISLAND	19	3	1014.3	-	6.2	0.3	9.1	95	4.3	7	3	9	2	9	1	0	0	0	0	0	1	2	16	11	1	3	3	3	20	2	6	4	5	3	5	2	3	1
		9	1014.7	-	6.7	0.3	9.5	96	6.3	2	0	3	15	8	3	1	1	1	0	0	0	4	13	10	1	1	5	8	17	2	3	5	7	3	6	2	2	1
		15	1014.3	-	8.0	0.6	9.9	92	6.6	1	1	5	7	14	3	0	2	1	0	0	0	1	14	10	3	1	4	9	15	2	7	2	7	4	5	2	0	2
		21	1015.1	-	7.0	0.3	9.5	95	5.0	4	2	11	4	10	0	0	0	0	0	0	0	2	17	10	2	0	5	7	18	1	8	5	3	4	3	3	1	3
VALLEY	11	3	1014.2	-	4.9	1.1	7.3	83	4.6	4	6	5	8	8	0	0	0	0	0	0	4	14	4	8	1	0	4	8	18	1	2	8	6	3	6	0	4	1
		9	1014.8	0.0	6.4	1.4	7.8	80	5.8	2	2	5	15	7	0	0	0	1	0	1	6	8	7	6	2	0	2	13	14	2	3	7	8	1	7	2	2	1
		15	1014.3	-	8.5	2.4	7.6	68	5.4	3	1	7	15	5	0	0	0	0	0	0	1	14	7	8	3	0	2	16	13	0	2	6	5	0	7	4	2	5
		21	1015.2	-	5.9	1.3	7.6	81	4.5	5	3	10	5	8	0	0	0	0	0	0	6	11	7	5	2	0	3	11	15	2	2	7	10	0	5	2	2	1
8A WALES S																																										
DYFED																																										
ABERPORTH	134	3	1014.5	-	4.6	0.9	7.3	86	4.8	4	8	2	9	7	1	0	0	0	2	0	3	10	7	5	4	0	1	10	20	0	3	8	4	5	9	2	1	1
		III	1015.1	- 0.1	5.3	1.1	7.4	82	5.4	3	4	5	9	9	1	0	1	0	0	1	2	13	9	3	2	0	1	14	14	2	1	6	3	4	8	1	3	3
		15	1014.4	-	7.6	1.9	7.7	74	5.3	2	6	5	9	9	0	0	0	0	0	1	2	15	6	5	2	0	2	10	19	0	8	4	3	1	7	3	1	4
		21	1015.6	-	5.6	1.2	7.4	81	4.6	4	6	7	5	9	0	0	0	0	1	1	1	16	8	1	3	0	2	9	18	2	2	1	9	5	8	1	1	2
BRYNAMMAN	9	3	-	-	4.8	0.9	7.4	85	5.6	3	5	2	10	10	1	0	0	0	1	1	4	6	14	5	0	0	0	3	18	10	0	3	9	2	2	2	3	0
		15	-	-	8.7	2.4	7.9	70	6.3	0	2	5	14	10	0	0	0	0	0	6	5	12	6	2	0	0	0	4	23	4	0	7	5	2	2	4	8	1
		21	-	-	5.0	0.8	7.7	87	5.0	4	4	6	6	11	0	0	0	0	0	6	11	13	1	0	0	0	0	2	20	9	0	6	6	1	2	2	4	1
MILFORD HAVEN	39	3	1014.2	-	5.4	0.9	7.7	85	4.1	11	1	6	1	11	1	0	0	0	1	0	3	19	7	1	0	0	0	6	22	3	2	6	8	0	4	2	2	4
[illegible]		9	1014.6	- 0.7	5.8	1.1	7.7	82	5.2	7	0	8	4	10	2	1	0	1	0	0	4	17	6	2	0	0	1	8	19	3	1	12	6	3	0	3	2	1
		15	1014.3	-	8.4	1.9	8.3	74	5.5	4	2	6	6	12	1	0	1	0	0	1	3	19	6	0	1	0	2	10	18	1	4	2	4	6	2	6	3	3
		21	1015.0	-	6.6	1.3	7.9	80	4.2	10	2	5	2	11	1	-	-	-	-	-	-	-	-	-	-	0	0	11	15	5	3	6	5	2	2	4	2	2

TABLE 4 SUMMARY OF OBSERVATIONS AT FIXED HOURS

MARCH 1974

	Height of barometer above MSL (metres)	Hour of observation (GMT)	Mean pressure: At MSL (mb)	Mean pressure: Difference from 1941-70 average	Mean temperature and humidity: Dry bulb degrees C	Depression of wet bulb degrees C	Vapour pressure (mb)	Relative humidity (%)	Cloud amount (oktas): Mean	0	1 - 2	3 - 5	6 - 7	8	Sky obscured	Visibility: 0 - 39M	40 - 190M	200 - 390M	400 - 990M	1000 - 1900M	2000 - 3900M	4 - 9KM	10 - 19KM	20 - 39KM	40KM and over	Wind speed and direction: Beaufort force: 8 or more	6-7	4-5	1-3	Calm	Speed (kt): 34 or more	22-33	11-21	1-10	0	N	NE	E	SE	S	SW	W	NW
									Number of observations																																			
8A WALES S -CONTD.																																												
WEST GLAMORGAN																																												
MUMBLES HEAD	37	3	1014.7	-	5.5	1.0	7.7	85	4.6	10	2	2	3	14	0	0	0	0	0	4	0	8	13	5	1	1	2	11	14	3	8	4	5	1	2	1	5	2						
		9	1015.3	-	6.2	1.0	8.1	85	5.7	4	4	0	10	11	2	0	0	1	2	1	3	19	4	1	0	0	2	13	12	4	6	2	10	1	2	2	3	1						
		15	1014.7	-	7.8	1.3	8.6	82	5.2	5	1	8	8	8	1	0	0	0	1	2	5	16	4	3	0	0	3	15	13	0	1	3	5	4	7	8	3	0						
		21	1015.6	-	6.5	1.0	8.3	86	4.5	6	6	3	5	10	1	0	0	1	2	2	1	8	10	3	4	0	5	12	10	4	3	4	7	2	3	2	4	2						
SOUTH GLAMORGAN																																												
RHOOSE	69	3	1014.4	-	4.2	0.8	7.3	86	4.8	6	5	2	4	13	1	0	1	0	0	1	7	12	5	4	1	0	0	7	21	3	1	9	6	2	2	1	3	4						
		9	1015.1	- 1.0	5.1	0.9	7.7	87	5.6	2	5	4	8	11	1	0	0	0	1	3	7	14	2	4	0	0	1	12	16	2	3	6	9	3	2	1	3	2						
		15	1014.5	-	8.1	2.0	7.9	73	5.7	1	3	9	10	8	0	0	0	0	0	1	6	13	5	6	0	0	0	14	16	1	1	5	10	1	1	5	5	2						
		21	1015.5	-	5.3	0.9	7.7	85	4.4	4	8	5	5	9	0	0	0	0	0	0	8	11	7	4	1	0	1	7	22	1	3	9	5	2	4	1	3	3						
8B ENGLAND SW																																												
AVON																																												
FILTON	61	3	1014.7	-	4.0	0.6	7.4	90	4.2	8	6	2	2	13	0	0	0	0	0	5	5	10	5	5	1	0	1	5	22	3	3	11	3	3	3	0	4	1						
		9	1015.4	- 0.9	4.8	0.8	7.7	88	5.7	3	5	1	8	13	1	0	1	1	2	3	11	5	5	3	0	0	0	8	20	3	4	10	4	3	2	2	3	0						
		15	1014.6	-	8.5	2.2	7.9	71	5.8	1	3	7	10	10	0	0	0	0	0	0	7	12	3	3	6	0	0	9	21	1	3	9	5	1	2	4	5	1						
		21	1015.7	-	5.8	1.0	7.9	84	5.2	5	3	4	11	8	0	0	0	0	0	2	8	10	5	6	0	0	1	6	18	6	2	10	1	1	4	2	4	1						
SOMERSET																																												
YEOVILTON	23	3	1014.6	-	4.0	0.6	7.4	90	6.1	3	1	5	4	15	3	2	1	0	1	2	9	13	3	0	0	0	0	12	9	10	3	6	1	4	0	3	3	1						
		9	1015.1	-	5.1	0.8	7.8	88	6.6	1	2	3	5	17	3	0	2	2	0	4	8	9	3	3	0	0	2	11	12	6	5	7	3	3	3	1	3	0						
		15	1014.5	-	9.0	2.3	8.1	71	6.1	1	2	7	10	11	0	0	0	0	0	1	8	10	5	7	0	0	2	18	10	1	5	5	6	1	7	1	3	2						
		21	1015.7	-	5.8	1.1	7.9	84	5.1	4	2	11	1	13	0	0	0	0	0	3	10	10	4	4	0	0	1	14	7	9	2	5	3	1	6	1	3	1						
DORSET																																												
HURN	11	3	1014.3	-	4.1	0.4	7.8	93	5.5	3	5	2	7	14	0	0	0	0	1	6	6	10	1	7	0	0	0	4	22	5	10	4	2	0	6	0	3	1						
		9	1015.1	-	5.3	0.7	8.0	89	6.1	4	1	2	10	14	0	0	0	1	2	4	8	8	5	3	0	0	0	5	25	1	7	8	3	0	4	3	1	4						
		15	1014.4	-	9.1	2.3	8.1	70	5.4	3	3	6	11	8	0	0	0	0	0	1	5	10	10	5	0	0	1	8	22	0	3	7	2	2	6	4	6	1						
		21	1015.4	-	5.7	0.9	8.0	87	5.2	6	3	3	8	11	0	0	0	0	0	3	5	15	3	5	0	0	0	4	25	2	3	11	2	0	4	2	3	4						
PORTLAND BILL.C.G.	54	3	1014.2	-	6.1	0.5	8.8	92	5.2	5	3	4	7	11	1	0	0	0	1	5	1	12	7	5	0	0	4	16	9	2	2	9	6	0	3	4	2	3						
		9	1015.0	-	6.4	0.6	8.8	91	6.2	2	3	2	9	12	3	0	0	1	2	5	2	10	6	3	2	0	3	17	10	1	6	4	10	0	5	2	2	1						
		15	1014.6	-	8.3	1.2	9.3	84	5.4	3	5	3	7	11	2	0	0	2	1	6	1	14	3	3	1	0	2	14	15	0	2	4	9	2	2	3	6	3						
		21	1015.5	-	6.7	0.7	9.0	90	4.9	5	5	4	5	10	2	0	0	0	2	4	1	15	4	4	1	0	3	14	13	1	5	8	4	1	4	3	3	2						
DEVON																																												
CHIVENOR	7	3	1014.3	-	4.8	0.8	7.6	88	5.6	4	2	4	9	11	1	0	1	0	1	1	8	10	3	7	0	0	0	4	21	6	1	2	13	4	1	0	2	2						
		9	1015.0	- 0.8	6.0	1.0	8.0	85	5.6	4	2	3	14	7	1	0	0	0	1	4	7	10	5	3	1	0	0	8	21	2	4	0	15	4	1	1	3	1						
		15	1014.3	-	9.1	2.1	8.4	73	5.7	1	2	10	11	7	0	0	0	0	0	0	4	11	9	6	1	0	0	10	21	0	4	1	6	6	1	5	3	5						
		21	1015.5	-	6.2	1.0	8.2	85	5.0	3	3	9	8	8	0	0	0	0	0	0	8	11	6	6	0	0	2	2	21	6	1	2	14	3	2	0	2	1						
EXETER	38	3	1014.4	-	4.4	0.4	7.9	94	5.8	2	4	5	4	14	2	0	2	2	2	1	7	5	8	3	1	0	0	5	23	3	7	7	3	2	2	2	2	3						
		9	1015.1	- 1.1	5.4	0.6	8.2	90	6.0	4	2	1	11	12	1	0	2	0	0	3	5	11	4	2	4	0	0	8	21	2	8	8	0	1	6	1	1	4						
		15	1014.4	-	9.0	1.8	8.9	77	6.1	1	2	7	13	8	0	0	0	0	0	1	4	7	13	2	4	0	0	9	22	0	4	9	2	1	7	3	3	2						
		21	1015.6	-	5.9	0.7	8.4	89	5.0	2	8	3	8	10	0	0	0	0	0	1	7	10	5	5	3	0	1	4	25	1	4	8	4	2	5	2	4	1						
HARTLAND POINT	93	3	1013.8	-	5.6	0.7	8.2	88	4.7	8	2	5	4	12	0	0	1	0	0	1	5	2	15	4	3	0	3	12	11	5	3	4	9	1	4	0	4	1						
		9	1014.3	-	6.1	0.7	8.4	89	5.9	3	1	6	10	9	2	0	1	0	1	2	4	7	10	4	2	1	2	11	15	2	1	7	10	1	2	3	4	1						
		15	1013.9	-	7.3	1.1	8.7	84	6.0	2	2	6	11	8	2	0	1	1	0	0	4	5	14	3	3	0	5	10	11	5	4	7	6	0	1	1	6	1						
		21	1014.9	-	6.6	1.1	8.3	84	4.3	6	4	10	0	10	1	0	1	0	0	0	4	4	15	3	4	0	3	15	10	3	3	3	11	0	4	2	3	2						
MOUNT BATTEN	28	3	1014.0	-	5.6	0.7	8.2	89	5.3	3	6	3	5	13	1	0	1	0	0	0	7	10	7	6	0	0	1	7	17	6	5	6	4	1	4	3	2	0						
		9	1014.8	- 1.2	6.5	1.0	8.4	86	5.3	5	3	3	9	10	1	0	1	0	0	2	8	9	6	5	0	0	1	4	21	5	2	8	6	1	4	1	2	2						
		15	1014.2	-	9.1	2.0	8.6	74	5.9	1	3	5	12	10	0	0	0	0	0	1	5	9	10	4	2	0	0	15	16	0	1	2	10	1	5	6	3	3						
		21	1015.3	-	6.9	1.1	8.4	83	4.6	3	6	9	3	10	0	0	0	0	0	1	6	8	14	2	0	0	1	10	18	2	4	4	10	0	4	2	2	3						
PRAWLE POINT	-	3	-	-	-	-	-	-	5.5	5	3	3	4	16	0	0	0	0	1	3	3	10	13	1	0	2	8	13	8	0	4	6	10	0	2	3	3	3						
		9	-	-	-	-	-	-	5.4	3	4	6	5	13	0	0	0	1	1	4	4	8	11	2	0	2	6	12	9	2	3	5	10	0	2	3	4	2						
		15	-	-	-	-	-	-	5.5	2	3	7	8	11	0	0	2	1	1	4	2	11	7	3	0	1	8	10	10	2	0	1	14	2	0	3	8	1						
		21	-	-	-	-	-	-	4.6	7	3	7	1	13	0	0	3	0	0	4	1	12	10	1	0	3	4	16	6	2	5	6	9	0	0	3	5	1						
CORNWALL																																												
OWENNAP HEAD	70	3	1013.5	-	6.7	0.6	9.0	91	4.5	6	6	5	2	12	0	0	0	0	0	1	3	11	9	5	2	1	4	12	13	1	2	8	7	1	2	4	4	2						
		9	1014.1	-	7.1	0.6	9.3	91	5.2	5	3	4	6	9	4	1	1	1	2	2	2	10	8	2	2	0	3	14	13	1	6	1	9	1	2	5	4	2						
		15	1013.9	-	8.6	0.9	9.9	88	5.3	3	4	6	5	10	3	1	2	0	1	3	3	8	6	6	1	0	6	15	8	2	2	2	6	2	2	9	1	5						
		21	1014.7	-	7.2	0.7	9.2	90	4.2	8	7	2	0	13	1	0	0	0	1	2	2	13	9	4	0	0	6	16	9	0	7	3	9	2	1	5	4	0						
ST MAWGAN	107	3	1014.0	-	5.4	0.5	8.4	92	5.7	3	3	5	7	12	1	0	0	1	1	2	3	14	6	2	2	0	0	9	18	4	2	4	7	3	5	1	2	3						
		9	1014.6	- 0.8	6.2	0.7	8.7	90	5.6	5	1	4	11	9	1	0	1	1	2	0	5	13	4	5	0	0	1	14	15	1	4	5	5	5	4	3	4	0						
		15	1014.2	-	9.0	1.7	9.0	78	5.9	1	1	10	9	10	0	0	1	0	0	2	2	15	7	3	1	0	2	16	13	0	7	2	3	5	3	3	5	3						
		21	1015.2	-	6.1	0.7	8.6	90	4.4	3	7	8	4	9	0	0	0	0	2	2	2	12	5	8	0	0	1	7	20	3	3	3	8	3	6	0	3	2						
SCILLY	61	3	1014.0	-	7.3	0.8	9.1	88	5.2	3	5	7	2	13	1	0	1	1	0	1	5	5	5	7	6	0	0	13	12	6	2	5	4	2	1	5	4	2						
		9	1014.6	- 0.4	7.6	0.6	9.6	91	5.5	2	4	7	5	11	2	0	1	0	1	2	5	9	4	6	3	0	1	8	15	7	4	3	5	2	3	4	0	3						
		15	1014.5	-	8.9	1.2	9.7	84	6.1	1	1	7	10	11	1	0	0	0	2	3	4	7	8	7	2	0	1	13	17	0	6	4	5	5	2	5	1	3						
		21	1015.2	-	7.5	0.7	9.3	89	4.8	3	4	12	0	12	0	0	0	1	0	0	4	11	5	7	3	0	2	12	15	2	5	2	7	2	3	2	3	5						
CHANNEL ISLANDS																																												
GUERNSEY AIRPORT	105	3	1013.8	-	6.1	0.6	8.6	90	5.6	3	3	6	4	14	1	0	1	0	3	2	2	11	6	5	1	0	0	10	19	2	3	5	7	1	4	2	4	3						
		9	1014.4	-	7.0	0.7	9.1	90	6.5	0	2	6	10	12	1	0	1	1	1	2	3	8	8	4	3	0	0	13	15	3	2	6	8	1	4	3	4	2						
		15	1014.0	-	8.3	1.1	9.4	84	5.4	3	2	8	9	8	1	0	2	0	1	3	5	8	4	3	5	0	1	12	17	1	3	11	2	1	1	6	4	2						
		21	1015.1	-	6.4	0.7	8.7	89	5.1	4	4	7	4	12	0	0	0	0	0	2	4	16	2	5	2	0	0	14	13	4	2	7	6	0	3	4	3	2						
NORTHERN IRELAND																																												
CO LONDONDERRY																																												
MONEYDIG	35	9	1014.5	-	4.4	0.5	7.8	92	5.2	2	6	5	8	8	2	0	0	1	1	2	3	11	4	9	0	0	0	9	21	1	4	1	6	2	13	0	2	2						
		15	1013.6	-	8.2	1.6	8.6	78	5.7	1	3	9	12	6	0	0	0	0	0	0	4	7	6	14	0	0	0	18	13	0	4	2	7	4	9	1	3	1						
		21	1014.5	-	4.5	0.5	7.9	92	4.6	6	4	5	7	9	0	0	0	0	0	2	7	6	7	9	0	0	0	7	24	0	2	2	5	2	11	3	4	2						
CO ANTRIM																																												
ALDERGROVE	73	3	1014.1	-	3.8	0.9	7.0	85	4.9	4	5	6	2	14	0	0	0	0	1	1	6	9	6	7	1	0	0	10	20	1	5	2	9	4	6	1	2	1						
		9	1014.8	+ 0.6	4.9	1.1	7.2	83	5.7	2	4	4	12	8	1	0	1	1	0	2	6	6	9	5	1	0	1	8	22	0	1	3	7	4	9	0	4	3						
		15	1014.0	-	8.0	2.2	7.5	70	6.2	1	1	8	13	8	0	0	0	0	0	0	6	7	8	5	5	0	0	16	15	0	3	4	7	6	6	3	0	2						
		21	1014.9	-	5.0	1.2	7.2	81	5.1	2	8	1	10	10	0	0	0	0	0	1	7	12	4	5	2	0	1	8	22	0	3	7	5	7	5	1	2	1						
CO DOWN																																												
KILKEEL	20	9	1014.8	-	6.0	1.2	7.7	82	6.4	0	2	4	17	7	1	-	-	-	-	-	-	-	-	-	-	0	7	7	8	9	8	5	1	1	5	0	1	1						
		15	-	-	-	-	-	-	-	-	-	-	-	-	-	-	-	-	-	-	-	-	-	-	-	-	-	-	-	-	-	-	-	-	-	-	-	-						
		21	-	-	-	-	-	-	-	-	-	-	-	-	-	-	-	-	-	-	-	-	-	-	-	-	-	-	-	-	-	-	-	-	-	-	-	-						
KILLOUGH	-	9	-	-	-	-	-	-	-	-	-	-	-	-	-	-	-	-	-	-	-	-	-	-	-	-	-	-	-	-	-	-	-	-	-	-	-	-						
		15	-	-	-	-	-	-	-	-	-	-	-	-	-	-	-	-	-	-	-	-	-	-	-	-	-	-	-	-	-	-	-	-	-	-	-	-						
		21	-	-	-	-	-	-	-	-	-	-	-	-	-	-	-	-	-	-	-	-	-	-	-	-	-	-	-	-	-	-	-	-	-	-	-	-						
CO TYRONE																																												
CARRIGANS	112	9	1014.7	-	4.3	0.8	7.3	87	5.2	2	7	4	8	9	1	0	0	2	1	1	3	14	3	6	1	0	0	5	21	5	6	1	5	9	2	2	1	0						
		15	1013.8	-	8.0	2.0	7.8	73	5.9	1	1	8	10	11	0	0	0	0	0	1	2	17	4	5	2	0	0	9	21	1	5	2	6	6	8	2	1	0						
		21	1014.8	-	5.0	1.0	7.5	85	4.7	5	8	1	5	12	0	0	0	0	0	0	2	19	6	4	0	0	0	3	27	1	6	3	5	8	4	3	1	0						

TABLE 5 NUMBER OF DAYS WITH MAXIMUM AND MINIMUM TEMPERATURES BETWEEN GIVEN LIMITS

MARCH 1974

STATION	MAXIMUM °C								MINIMUM °C							
	0.0 OR LESS	0.1 TO 5.0	5.1 TO 10.0	10.1 TO 15.0	15.1 TO 20.0	20.1 TO 25.0	25.1 TO 30.0	ABOVE 30.0	-15.0 OR LESS	-14.9 TO -10.0	-9.9 TO -5.0	-4.9 TO 0.0	0.1 TO 5.0	5.1 TO 10.0	10.1 TO 15.0	ABOVE 15.0
LERWICK (PSYCHROMETER)	0	4	27	0	0	0	0	0	0	0	0	3	26	2	0	0
LERWICK (SCREEN)	0	4	27	0	0	0	0	0	0	0	0	4	26	1	0	0
STORNOWAY	0	0	24	7	0	0	0	0	0	0	0	5	21	5	0	0
CRAIBSTONE	0	7	21	3	0	0	0	0	0	0	0	6	25	0	0	0
ROTHESAY	0	4	21	6	0	0	0	0	0	0	0	3	27	1	0	0
ABBOTSINCH	0	2	21	7	1	0	0	0	0	0	0	7	21	3	0	0
ESKDALEMUIR (PSYCHROMETER)	0	12	15	4	0	0	0	0	0	0	2	9	19	1	0	0
ESKDALEMUIR (SCREEN)	0	8	19	2	2	0	0	0	0	0	0	9	21	1	0	0
DOUGLAS	0	2	23	6	0	0	0	0	0	0	0	2	21	8	0	0
ACKLINGTON	0	5	20	6	0	0	0	0	0	0	0	7	23	1	0	0
GORLESTON	0	3	26	2	0	0	0	0	0	0	0	1	25	5	0	0
CAMBRIDGE BOTANIC GARDENS	0	4	14	10	3	0	0	0	0	0	1	4	24	2	0	0

STATION	MAXIMUM °C								MINIMUM °C							
	0.0 OR LESS	0.1 TO 5.0	5.1 TO 10.0	10.1 TO 15.0	15.1 TO 20.0	20.1 TO 25.0	25.1 TO 30.0	ABOVE 30.0	-15.0 OR LESS	-14.9 TO -10.0	-9.9 TO -5.0	-4.9 TO 0.0	0.1 TO 5.0	5.1 TO 10.0	10.1 TO 15.0	ABOVE 15.0
EDDBASTON	0	5	15	10	1	0	0	0	0	0	0	3	25	3	0	0
KEW (PSYCHROMETER)	0	1	17	10	3	0	0	0	0	0	0	8	14	9	0	0
KEW (NORTH-WALL SCREEN)	0	1	17	10	3	0	0	0	0	0	0	2	20	9	0	0
HASTINGS	0	1	17	12	1	0	0	0	0	0	0	1	18	12	0	0
SOUTHAMPTON	0	1	15	11	4	0	0	0	0	0	0	3	16	12	0	0
STONYHURST	0	4	16	9	2	0	0	0	0	0	0	4	26	1	0	0
RHYL	0	2	16	10	3	0	0	0	0	0	0	1	23	7	0	0
VALLEY	0	0	18	11	2	0	0	0	0	0	0	2	19	10	0	0
RHOOSE	0	2	16	12	1	0	0	0	0	0	0	6	15	10	0	0
FALMOUTH	0	0	18	13	0	0	0	0	0	0	0	1	20	10	0	0
ALDERGROVE	0	2	21	8	0	0	0	0	0	0	0	8	16	7	0	0
ARMAGH	0	1	19	10	1	0	0	0	0	0	0	5	22	4	0	0

TABLE 6 SUMMARY OF AUTOGRAPHIC RECORDS OF WIND

MARCH 1974

DISTRICT COUNTY AND PLACE		HEIGHT OF VANE (METRES)			DISTRIBUTION OF HOURLY MEAN VALUES OF WIND SPEED								MEAN HOURLY WIND SPEED (KT)	HIGHEST VALUES							
					34 KT OR MORE (GALE FORCE)			22-33 KT	11-21 KT	4-10 KT	LESS THAN 4 KT			HIGHEST HOURLY WIND				HIGHEST GUST			
		ABOVE MSL	ABOVE GROUND	EFFECTIVE HEIGHT	DATES OF OCCURRENCE	NUMBER OF HOURS	NUMBER OF PERIODS	NUMBER OF HOURS				HOURS OF NO RECORD		YEAR MONTH	SPEED (KNOTS)	HOUR BEGINNING DAY	HOUR	YEAR MONTH	SPEED (KNOTS)	DAY AND TIME	
0 SCOTLAND NORTH																					
SHETLAND	LERWICK	93	10	10		0	4	37	366	235	106	0	10.9	170	30	1	11	170	47	1	0136
ORKNEY	KIRKWALL AIRPORT	41	15	10		0	8	57	396	216	75	0	12.5	150	32	1	00	140	46	1	0142
CAITHNESS	DOUNREAY	34	12	9																	
	WICK	45	10	10		0	2	2	391	252	99	0	10.3	220	23	18	11	170	38	1	0242
ROSS AND CROMARTY	DUIRINISH	38	20	17		0	3	20	161	377	186	0	7.7	190	27	17	11	200	48	17	1624
	STORNOWAY	12	10	10		0	7	55	253	309	127	0	9.9	200	33	7	14	270	46	18	1630
INVERNESS-SHIRE	BENBECULA	16	10	10		0	9	62	250	367	65	0	10.5	210	29	17	06	210	50	17	0342
	DALCROSS	19	10	10		0	1	1	132	350	255	6	6.5	220	24	17	07	210	37	17	0754
	FORT AUGUSTUS	58	16	16		0	0	0	50	351	343	0	4.3	210	16	6	13	220	32	6	1342
1 SCOTLAND EAST																					
MORAYSHIRE	KINLOSS	18	13	13		0	0	0	190	432	122	0	7.8	210	20	17	08	210	36	17	0930
	LOSSIEMOUTH	17	10			0	2	2	209	358	175	0	7.6	140	24	1	00	230	35	17	0824
ABERDEENSHIRE	ABERDEEN DYCE AIRPORT	72	10	10		0	4	13	341	273	117	0	9.7	210	28	17	11	220	47	17	1118
	FRASERBURGH	29	13	11		0	3	12	367	259	104	2	10.7	090	25	5	08	150	34	1	0218
ANGUS	BELL ROCK	39	40	38																	
PERTHSHIRE	RANNOCH	307	17	17	DEFECTIVE RECORD																
	TUMMEL BRIDGE	161	16	16		0	0	0	48	381	315	0	4.7	250	15	17	01	240	35	17	0148
FIFE	LEUCHARS	25	13	13		0	2	11	303	334	94	2	10.0	210	26	17	13	250	43	17	0248
MIDLOTHIAN	EDINBURGH TURNHOUSE AIRPORT	43	13	10		0	2	3	245	369	127	0	8.5	200	25	17	11	240	48	17	1636
6 SCOTLAND WEST																					
ARGYLLSHIRE	DUNSTAFFNAGE	13	10	10																	
	MACHRIHANISH	22	12	12		0	15	54	375	251	63	1	12.1	160	31	6	15	200	48	17	0942
	TIREE	24	16	12	6 18	7	13	143	318	237	37	0	14.1	150	41	6	13	150	56	6	1354
RENFREWSHIRE	ABBOTSINCH AIRPORT	16	10	10		0	3	5	223	395	121	0	8.4	200	26	17	11	200	48	17	1142
	GREENOCK PORT	51	49			0	7	34	306	268	135	1	10.3	210	25	17	11	230	46	17	1530
	PAISLEY	57	25	9		0	1	1	150	347	235	11	6.4	210	22	17	11	210	45	17	1048
LANARKSHIRE	EAST KILBRIDE	194	17	14																	
AYRSHIRE	ARDROSSAN	24	20			0	3	10	269	389	76	0	9.2	190	28	17	10	190	46	17	1012
	PRESTWICK AIRPORT	21	10	10		0	3	8	276	351	109	0	9.3	280	28	16	12	180	44	6	1812
DUMFRIESSHIRE	ESKDALEMUIR	259	10	10		0	3	13	217	340	174	0	7.9	180	27	17	13	190	54	17	1412
WIGTOWNSHIRE	WEST FREUGH	25	10	10		0	0	0	274	321	149	0	8.4	300	21	16	09	300	37	16	0930
2 ENGLAND EAST AND NORTHEAST																					
TYNE AND WEAR	SOUTH SHIELDS	22	17	13		0	5	20	227	363	134	0	9.0	270	24	17	00	270	41	17	0024
DURHAM	DURHAM	119	16	10	DEFECTIVE RECORD																
CLEVELAND	MIDDLESBROUGH	22	17	19		0	3	4	285	410	44	1	9.7	240	22	17	03	210	41	17	1400
NORTH YORKSHIRE	CHURCH FENTON	18	10	10		0	5	21	237	438	48	0	9.5	260	31	17	04	260	52	17	0400
	LEEMING	42	10	10		0	2	11	195	488	50	0	9.2	250	26	17	03	250	47	17	0342
LINCOLNSHIRE	BINBROOK	118	10	10		0	7	41	395	280	28	0	12.1	260	32	16	11	210	57	19	1406
	CONINGSBY	16	10	10		0	4	10	313	380	41	0	10.0	270	25	16	10	180	47	19	1354
	CRANWELL	68	13	13		0	6	30	367	325	22	0	11.2	260	32	16	08	230	54	19	1336
	MANBY	26	10	10		0	1	2	330	359	53	0	9.9	260	24	16	14	270	36	16	1412
	WADDINGTON	80	10	10		0	3	10	306	398	30	0	10.1	190	24	19	13	220	45	19	1336

TABLE 6 SUMMARY OF AUTOGRAPHIC RECORDS OF WIND

DISTRICT COUNTY AND PLACE		HEIGHT OF VANE (METRES) ABOVE MSL	ABOVE GROUND	EFFECTIVE HEIGHT	DISTRIBUTION OF HOURLY MEAN VALUES OF WIND SPEED: 34 KT OR MORE (GALE FORCE) DATES OF OCCURRENCE	NUMBER OF HOURS	22-33 KT NUMBER OF DATES	22-33 KT NUMBER OF HOURS	11-21 KT NUMBER OF HOURS	4-10 KT NUMBER OF HOURS	LESS THAN 4 KT NUMBER OF HOURS	HOURS OF NO RECORD	MEAN HOURLY WIND SPEED (KT)	HIGHEST VALUES: HIGHEST HOURLY WIND YEAR FROM MONTH	SPEED (KNOTS)	HOUR BEGINNING DAY	HOUR	HIGHEST GUST YEAR FROM MONTH	SPEED (KNOTS)	DAY AND TIME	
3 EAST ANGLIA																					
NORFOLK	COLTISHALL	27	10	10		0	2	7	262	394	81	0	9.0	270	24	16	13	280	39	16	1342
	GORLESTON	16	13	13		0	8	53	339	312	40	0	11.9	180	30	15	17	170	43	15	1518
	MARHAM	29	10	10		0	3	7	257	388	92	0	9.1	270	24	16	12	270	38	16	1212
	WEST RAYNHAM	93	16	14		0	5	21	388	285	50	0	11.2	080	26	10	11	270	42	16	1036
CAMBRIDGESHIRE	WITTERING	83	10	10		0	2	5	295	390	54	0	9.7	180	24	19	11	260	40	16	1024
SUFFOLK	HONINGTON	60	13	13		0	2	8	226	455	55	0	9.0	280	24	16	10	280	38	16	1048
	WATTISHAM	105	17	10		0	2	7	175	423	139	0	8.1	250	29	16	10	250	44	16	1048
BEDFORDSHIRE	BEDFORD	94	13	9		0	5	13	365	334	32	0	10.8	190	27	19	13	200	44	19	1348
	CARDINGTON	70	41	41		0	4	10	270	387	77	0	9.4	270	27	16	10	220	51	19	1412
HERTFORDSHIRE	GARSTON	94	15	10		0	0	0	34	529	181	0	5.5	260	17	15	21	230	49	19	1448
	ROTHAMSTED	141	13	10		0	0	0	81	399	264	0	5.4	230	17	19	14	230	46	19	1424
ESSEX	SHOEBURYNESS	36	32	28		0	9	76	344	275	48	1	12.4	090	31	10	08	250	40	18	1448
	STANSTED	108	10	10		0	0	0	174	445	125	0	7.6	080	20	10	08	270	35	18	0712
4 MIDLAND COUNTIES																					
SOUTH YORKSHIRE	FINNINGLEY	19	10	10		0	3	12	201	467	64	0	8.9	260	30	16	09	200	47	19	1336
	SHEFFIELD	160	25	11		0	0	0	41	316	363	24	4.3	280	18	16	10	280	42	17	0042
NOTTINGHAMSHIRE	WATNALL	130	13	10		0	2	5	316	354	69	0	9.9	270	22	16	12	220	44	19	1306
STAFFORDSHIRE	KEELE	215	15	10		0	0	0	92	342	310	0	5.3	180	16	19	11	200	43	19	1154
LEICESTERSHIRE	COTTESMORE	143	13	13		0	5	26	347	350	21	0	10.9	250	28	16	10	210	44	19	1324
SALOP	SHAWBURY	84	12	10		0	0	0	129	411	204	0	6.8	270	21	16	21	240	38	19	1124
WEST MIDLANDS	BIRMINGHAM																				
	EDGBASTON	196	36	22		0	0	0	160	427	157	0	7.3	210	21	19	12	190	39	19	1112
	ELMDON AIRPORT	104	10	10		0	2	16	214	392	122	0	8.3	270	26	16	12	220	45	19	1224
HEREFORD & WORCS	PERSHORE	47	10	10		0	3	8	229	361	146	0	8.3	210	24	19	11	220	54	19	1154
GLOUCESTERSHIRE	FAIRFORD	88	10	10		0	3	7	197	364	176	0	7.8	250	23	15	21	200	50	19	1206
OXFORDSHIRE	ABINGDON	90	12	12		0	0	0	122	481	141	0	7.1	190	20	19	12	190	38	19	1230
	BRIZE NORTON	91	13	10		0	0	0	180	425	139	0	7.6	180	20	19	10	210	35	19	1212
5 ENGLAND SOUTHEAST & CENTRAL SOUTHERN																					
GREATER LONDON	HAMPTON	42	31	30		0	0	0	123	389	232	0	6.4	210	21	19	14	250	40	19	1430
	HEATHROW AIRPORT	34	10	10		0	0	0	117	480	147	0	7.0	200	18	19	13	250	31	18	1412
	KEW	28	23	15		0	0	0	150	422	172	0	6.9	210	19	19	14	260	39	16	0142
	LONDON WEATHER CENTRE	93	70	38		0	2	3	255	433	53	0	9.4	250	22	16	22	250	43	16	2242
	POST OFFICE TOWER			174																	
WILTSHIRE	BOSCOMBE DOWN	130	17	17		0	4	17	262	384	81	0	9.4	280	30	16	11	240	44	19	1236
	LARKHILL	145	13	10		0	3	10	261	368	105	0	8.7	250	27	16	10	260	45	16	1224
	MIDDLE WALLOP	94	10	10		0	1	6	186	449	103	0	8.2	270	26	16	09	280	41	16	2236
	PORTON	120	10	10		0	3	9	235	412	88	0	8.7	210	24	19	12	220	41	19	1242
KENT	DUNGENESS	16	10	10		0	6	40	320	336	48	0	11.1	230	30	18	03	230	44	18	0336
	ISLE OF GRAIN	15	12	10																	
	MANSTON	62	18	18		0	4	20	369	283	72	0	10.6	170	25	1	04	180	35	15	1642
HAMPSHIRE	FARNBOROUGH	75	10	10		0	0	0	109	433	202	0	6.3	220	21	19	13	220	36	19	1330
WEST SUSSEX	GATWICK AIRPORT	69	10	10		0	1	1	179	385	179	0	7.6	230	23	18	14	240	39	18	1442
	THORNEY ISLAND	16	10	10		0	1	5	168	438	133	0	7.6	170	24	1	01	240	32	18	0536
7A ENGLAND NORTHWEST AND ISLE OF MAN																					
CUMBRIA	CARLISLE	41	13	9		0	5	11	353	271	109	0	9.7	200	27	17	14	230	49	17	1448
	GREAT DUN FELL	857	10	10	1 3 4 6 8 10 11 15-19 23 24	71	23	261	222	139	24	27	20.2	060	48	23	19	060	60	23	1930
	MOOR HOUSE	595	13	12																	
	SELLAFIELD	25	12	11		0	1	1	203	393	147	0	7.8	210	24	17	14	210	37	17	1436
LANCASHIRE	FLEETWOOD	34	15	9		0	1	1	154	313	276	0	6.3	320	23	1	17	150	39	19	1206
	SQUIRES GATE AIRPORT	22	12	11		0	5	24	310	368	42	0	10.6	240	28	16	00	240	40	15	2306
MERSEYSIDE	AIGBURTH	38	23	11		0	3	18	155	424	147	0	8.0	240	26	16	12	240	43	16	1206
	SOUTHPORT	19	14	11		0	1	10	94	331	309	0	5.6	240	25	16	22	240	40	16	2206
	SPEKE AIRPORT	30	10	10		0	3	18	223	415	88	0	9.0	290	29	16	11	200	43	19	1130
GREATER MANCHESTER	MANCHESTER																				
	RINGWAY AIRPORT	80	10	10		0	4	14	246	361	123	0	8.9	270	27	16	11	200	50	19	1212
	WEATHER CENTRE	82	45	17		0	2	10	252	369	113	0	9.0	270	27	16	11	190	44	19	1218
ISLE OF MAN	POINT OF AYRE	20	10	10		0	13	45	447	221	31	0	12.9	260	30	16	21	210	55	17	1330
	RONALDSWAY	25	10	10		0	11	57	352	249	86	0	11.7	190	28	17	11	250	45	16	2024
7B WALES NORTH																					
GWYNEDD	VALLEY	26	16	12		0	9	59	297	326	62	0	11.5	170	33	6	16	170	47	19	0806
8A WALES SOUTH																					
DYFED	ABERPORTH	144	10	10		0	7	45	295	316	88	0	10.5	160	30	6	11	240	43	15	1654
	MILFORD HAVEN	47	10	10		0	3	5	238	439	62	0	9.1	210	24	19	08	210	47	19	0700
WEST GLAMORGAN	PORT TALBOT	28	12	11		0	0	0	170	353	221	0	6.7	250	21	17	02	250	41	17	0236
SOUTH GLAMORGAN	RHOOSE AIRPORT	74	10	10		0	2	10	238	400	96	0	8.8	260	25	15	18	270	47	15	1848
8B ENGLAND SOUTHWEST																					
DORSET	HURN AIRPORT	23	13	11		0	2	4	202	426	112	0	8.1	190	25	19	11	240	39	19	1236
	PORTLAND BILL CG	60	13	13		0	7	42	410	269	23	0	12.4	290	28	17	00	340	46	1	1642
DEVON	CHIVENOR	22	16	13		0	2	8	156	442	138	0	7.7	260	25	15	18	240	41	19	0900
	MOUNT BATTEN	64	13	13		0	5	13	266	350	115	0	9.3	200	27	19	08	250	47	18	1024
CORNWALL	LIZARD	96	23	18	19	2	13	128	368	213	31	2	14.2	230	35	19	07	310	49	1	1524
	ST MAWGAN	120	13	13		0	5	21	297	369	57	0	10.2	260	27	15	16	270	41	18	0454
	SCILLY(ST.MARY'S)	70	20	17		0	4	28	296	248	160	12	9.7	210	28	19	06	220	46	19	0618
CHANNEL ISLANDS																					
	JERSEY AIRPORT	98	18	12		0	1	4	263	385	92	0	8.9	310	27	1	18	310	38	1	1806
NORTHERN IRELAND																					
LONDONDERRY	COLERAINE UNIVERSITY	33	10	10		0	1	1	177	379	187	0	7.4	250	22	17	10	260	40	16	2206
ANTRIM	ALDERGROVE	80	10	10		0	2	3	266	359	116	0	8.7	190	22	17	08	260	41	16	1918
	BALLYPATRICK FOREST	166	13	13		0	13	63	397	200	78	6	12.6	100	33	24	07	100	49	24	0724
	BELFAST HARBOUR	21	18	18		0	5	22	342	280	100	0	10.5	260	27	16	06	250	44	16	2106
DOWN	KILKEEL	36	19	14		0	13	71	334	181	139	19	11.7	160	30	6	11	240	48	17	0012
ARMAGH	PORTADOWN	26	10	10	DEFECTIVE RECORD																
TYRONE	CARRIGANS	129	10	10		0	0	0	155	355	227	7	6.9	260	21	16	01	260	43	17	0048
FERMANAGH	CASTLE ARCHDALE FOREST	80	13	13	DEFECTIVE RECORD																

To be purchased from HER MAJESTY'S STATIONERY OFFICE at the following addresses: 49 High Holborn, London WC1V 6HB; 13a Castle Street, Edinburgh EH2 3AR; 41 The Hayes, Cardiff CF1 1JW; Brazennose Street, Manchester M60 8AS; Southey House, Wine Street, Bristol BS1 2BQ; 258 Broad Street, Birmingham B1 2HE; 80 Chichester Street, Belfast BT1 4JY; or through booksellers. Monthly Parts Price 30p net. Annual Summary 40p net. Introduction 14p net. Annual Subscription £4.84 (including postage, Introduction and Summary). Printed in England for HMSO by Watkiss Studios Ltd. Dd 507030 K12 ISBN 0 11 723011 1